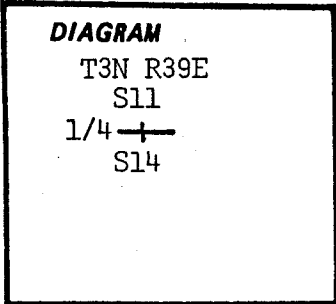


CERTIFIED RECORD OF LAND CORNER MONUMENTATION

Index File Number J-19

History of original corner establishment:

Corner was originally established under G. L. O. contract number 498, by Frank W. Campbell, during May 19, 1884. Surveyor General's notes state: "Set basalt stone, 10 X 10 X 10 ins., 7 ins. in the ground, for 1/4 sec. cor. mkd. 1/4 on N. face; from which: A ir, 10 ins. diam., bears N. 6° E., 22 lks. dist., marked 1/4 S BT. A tamarack, 20 ins. diam., bears S. 32° E., 28 lks. dist., mkd. 1/4 S BT."




Description of corner evidence found:

Found down and rotten 20" tamarack, scribed 1/4 S. At part of stump, found piece scribed BT. Measured N32°W, 18.5 ft. Found no trace of record stone or northeast bearing tree.

Description of monument and accessories I established to perpetuate the original location of this corner:

At measured point, set 2 1/2" X 30" aluminum pipe and cap marked;
Set pipe 24" in the ground and mound of stone around to cap.
From which:

T3N R39E
S11
1/4 
S14
OR PLS 1051
1984

An 8" Tamarack bears N37 1/2°E, 29.5 ft. scribed 1/4 S11 BT. A 6" Tamarack bears S60°E, 47.1 ft. scribed 1/4 S14 BT. Painted blazes red and 6" red band around. Placed 54-3s, 54-4s and brass washers stamped PLS 1051 on the bearing trees. Placed 54-4 on a steel fence post 5' east of the corner.

Corner falls near a north-south fence, 20' south of the fence corner.

I hereby certify that the above corner monument was reestablished as herein described.

Witness: Robert W. Wilson

October 9, 1984.

**REGISTERED
PROFESSIONAL
LAND SURVEYOR**

Barry B. Barbour

OREGON
OCT. 17, 1975
BARRY B. BARBOUR
1051

Office of.....County Surveyor..... County of.....Union.....
State of.....Oregon....., I hereby certify that the within instrument was filed in this office
for record on the..... day of.....November....., 19.84

..... by
(COUNTY OFFICIAL) (DEPUTY)

**UNION COUNTY
SURVEYOR**

Date Received 11-19-84
Date Filed 12-4-84
By G. LANGLITZ, DEPUTY
File No. 1042-84 R

CERTIFIED RECORD OF LAND CORNER MONUMENTATION

HISTORY OF ORIGINAL CORNER ESTABLISHED:

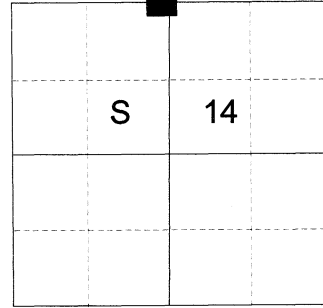
Corner established by Frank W. Campbell under GLO contract No. 498 dated March 10th, 1884. Surveyor General's notes state:

Set basalt stone, 10x10x10 ins., .7 ins. In the ground, for 1/4 sec. cor. mkd. 1/4 on N. face; from which:
A fir, 10 ins. diam., bears N6°E, 22 lks dist. marked 1/4 S BT.
A tamarack, 20 ins. diam., bears S32°E 28 lks. dist. marked 1/4 S BT.

In Survey Number 53-84, Barry Barbour brings the corner to county standard from the found tamarack bearing tree. Union County Monumentation Record 1042-84R states:

Found down and rotten 20" tamarack, scribed 1/4S. At part of stump, found piece scribed BT. Measured N32°W, 18.5 ft. Found no trace of record stone or Northeast bearing tree. At measured point, set 2 1/2" x 30" aluminum pipe and cap marked as shown, set pipe 24" in the ground and mound of stone around to cap. From which:
An 8" Tamarack bears N37 1/2°E, 29.5 ft. scribed 1/4 S11 BT.
A 6" Tamarack bears S60°E, 47.1 ft. scribed 1/4 S14 BT. Corner falls near a North-South fence, 20' South of the fence corner

T 3 N R 39 E J-19



DESCRIPTION OF CORNER EVIDENCE FOUND:

Found a 2 1/2" aluminum pipe with 2 1/2" aluminum cap, 5" above ground marked as shown below. From which:

A 12" Western Larch bears North 38° East a dist. of 29.50', alive and vigorous with healed blaze.

A 6" Western Larch bears South 60° East a dist. of 47.10', dead and standing with scribes visible on partially healed blaze.

Fence post falls approx. 5' East.

See Survey Number 031-2021

DESCRIPTION OF MONUMENT AND ACCESSORIES I ESTABLISHED TO PERPETUATE THE ORIGINAL LOCATION OF THIS CORNER:

From the aluminum pipe monument,

NEW BEARING OBJECTS:

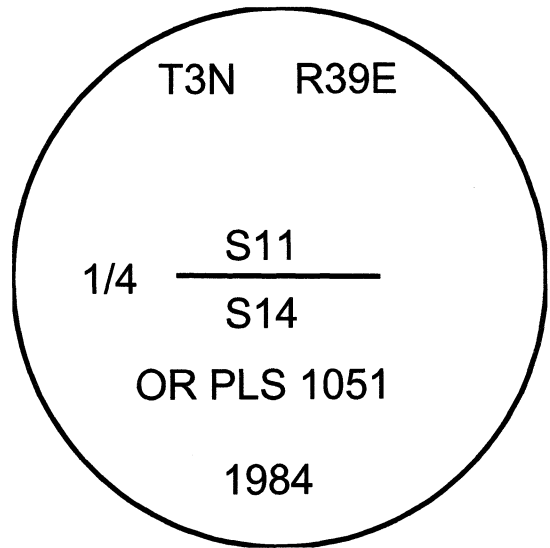
An 8" White Fir bears South 56° East a dist. of 24.95' marked 1/4 S14 BT

A 15" White Fir bears South 24° West a dist. of 9.65' marked 1/4 S14 BT

An 8" Western Larch bears North 74° West a dist. of 6.50' marked 1/4 S11 BT

I hereby certify that the corner was perpetuated on June, 18th 2021.

Witness: Kyle A. Tucker



Renewal Date: June 30, 2023

UNION COUNTY SURVEYOR
Date Received 7/25/21
Date Filed 7/15/21
Filed By Nils Gillin DEPUTY
File Number 025-2021R

I used a steel tape and magnetic compass in the establishment of the new accessories. I used 14° East declination, the distances are to a 60d spike driven into the right side of the root crown of the bearing trees. A brass washer marked OPLS 83571 is attached to the BT blaze of the new bearing trees.