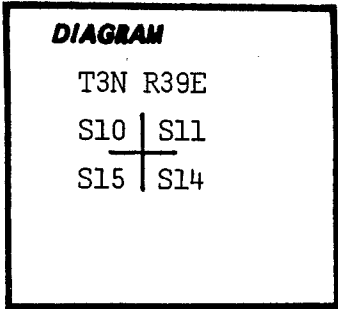


CERTIFIED RECORD OF LAND CORNER MONUMENTATION

Index File No. J-17

History of original corner establishment:

Corner established by F.W. Campbell under GLO contract No. 498 in May, 1884. Surveyor General's notes state: "Set basalt stone, 12X8X8 ins., 8 ins. in the ground, for cor. to secs. 10, 11, 14, and 15, marked with 4 notches on S. and 2 notches on E. edge; from which: A spruce, 20 ins. diam., bears N51°W, 20 lks dist. marked T3NR39ES10 BT. A spruce, 10 ins. in diam., bears N21°E, 40 lks. dist. marked T3NR39ES11 BT. A spruce, 10 ins. diam., bears S40°E, 20 lks. dist. marked T3NR39ES14 BT. A spruce, 30 ins. diam., bears S50°W, 25 lks. dist. marked T3NR39ES15 BT.



Description of corner evidence found:

Found 16 X 8 X 7 stone firmly set and marked with 4 notches on S and 2 notches on E. side. From which: A 36" sown and rotten tree bears N52°W, 12.5 ft. A 24" W.F. snag bears N21°E, 28.0 ft. and a 48" W.F. snag bears S52°W, 16.3 ft. No trace of scribing as all the trees have grown over blazes and are rotten.

Corner falls east of a N-S fence and 200' south of creek.

Description of monument and accessories established to perpetuate the original location of this corner:

Set 2 1/2" X 30" galvanized pipe and brass cap marked: Set pipe 24" in the ground. No rock in the area. Placed mound of stone at base of pipe. From which by magnetic declination of N20°E: A 24" white fir bears N52°E, 84.8 ft. scribed T3NR39ES11 BT. A 15" white fir bears S87°W, 37.1 ft. scribed T3NR39ES15 BT. No other suitable trees. Painted blazes red and 6" red band around. Placed 54-3s and brass washers stamped PLS1051 on BTs. Placed 54-4 on steel fence post 5' south of the corner.

T3NR39E
S10 | S11
S15 | S14
OR PLS 1051
1980

I hereby certify that the above corner monument was reestablished as herein described.

Witnesses: Daniel T. Rowland
Robert Boling

June 13, 1980

**REGISTERED
PROFESSIONAL
LAND SURVEYOR**

Barry B. Barbour

OREGON
OCT. 17, 1975
BARRY B. BARBOUR
1051

Office of..... County Surveyor..... County of..... Union.....

State of..... Oregon....., I hereby certify that the within instrument was filed in this office
for record on the 3rd day of July, 1980

..... by
(COUNTY OFFICIAL) (DEPUTY)

Form R6-7100-57 (9/71)

**UNION COUNTY
SURVEYOR**

Date Received _____
Date Filed _____
By _____
File No. 151-83R

★ GPO-798-278

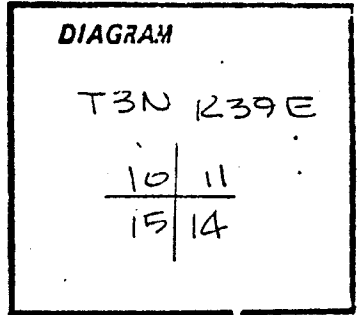
History of original corner establishment:

Corner was established by Frank W. Campbell, Contract No. 498. Commenced May, 1884, and completed May, 1884.

80.00 set a basalt stone 12 x 8 x 8 inches 8 inches in ground. 4 notches on South face and 2 notches on East face.

From which:

- A spruce 20 inches diameter bears N 51° W 20 lks. dist.
- A spruce 10 inches diameter bears N 21° E 40 lks. dist.
- A spruce 30 inches diameter bears S 50° W 25 lks. dist.
- A spruce 10 inches diameter bears S 40° E 27 lks. dist.



No record of subsequent remonumentation found in County Records.

Description of corner evidence found:

Found stone and 3 possible BTs as marked by paint and location posters. No notches found on stone. BTs not notched, so no scribing visible.

Description of monument and accessories established to perpetuate the original location of this corner:

No additional accessories set.

**UNION COUNTY
SURVEYOR**

Date Received _____

Date Filed _____

By _____

File No. 152-83R

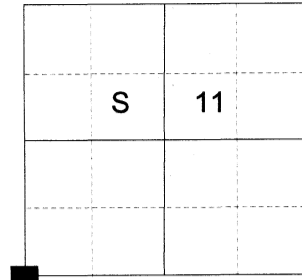
CERTIFIED RECORD OF LAND CORNER MONUMENTATION

HISTORY OF ORIGINAL CORNER ESTABLISHED:

Corner established by F.W. Campbell under GLO contract No. 498 dated March 10th, 1884. Surveyor General's field notes state:

- Set basalt stone, 12x8x8 ins., .8 ins. in the ground, for cor. to secs. 10,11,14, and 15, marked with 4 notches on S. And 2 notches on E. edge; from which:
- A spruce, 20 ins. diam., bears N51°W, 20 lks dist. marked T3NR39ES10 BT.
- A spruce, 10 ins. diam., bears N21°E 40 lks. dist. marked T3NR39ES11 BT.
- A spruce, 10 ins. diam., bears S40°E, 20 lks. dist. marked T3NR39ES14 BT.
- A spruce, 30 ins. diam., bears S50°W, 25 lks. dist. marked T3NR39ES15 BT.

T 3 N R 39 E J-17



In Survey Number 53-84, Barry Barbour brings the corner to county standard from original corner evidence. Union County Monumentation record 151-83R states:

Found a 16x8x7 stone firmly set and marked with 4 notches on S and 2 notches on E. side, from which:

- A 36" down and rotten tree bears N52°W, 12.5 ft.
- A 24" White Fir snag bears N21°E, 28 ft.
- A 48" White Fir snag bears S52°W, 16.3 ft.

Set a 2 1/2" x 30" galvanized pipe and brass cap marked as shown below, 24" in the ground and placed a mound of stone at the base of pipe. From which:

- A 24" White Fir bears N52°E, 84.8 ft. scribed T3NR39ES15 BT.
 - A 15" White Fir bears S87°W, 37.1 ft. scribed T3NR39ES15 BT.
- Placed a steel fence post 5' South of corner.

DESCRIPTION OF CORNER EVIDENCE FOUND:

Found a 2 1/2" galvanized iron pipe, 4" above ground, with a 2 1/2" brass cap marked as shown below. From which:

- A 30" White Fir bears North 52° East, a dist. of 84.80', alive and vigorous with scribes visible on partially healed blaze.
- A 27" White Fir bears South 87° West, a dist. of 37.10', alive and vigorous with healed blaze.
- A fence post 5' +/- South of monument.

See Survey Number 031-2021

DESCRIPTION OF MONUMENT AND ACCESSORIES I ESTABLISHED TO PERPETUATE THE ORIGINAL LOCATION OF THIS CORNER:

From the iron pipe monument,

NEW BEARING OBJECTS:

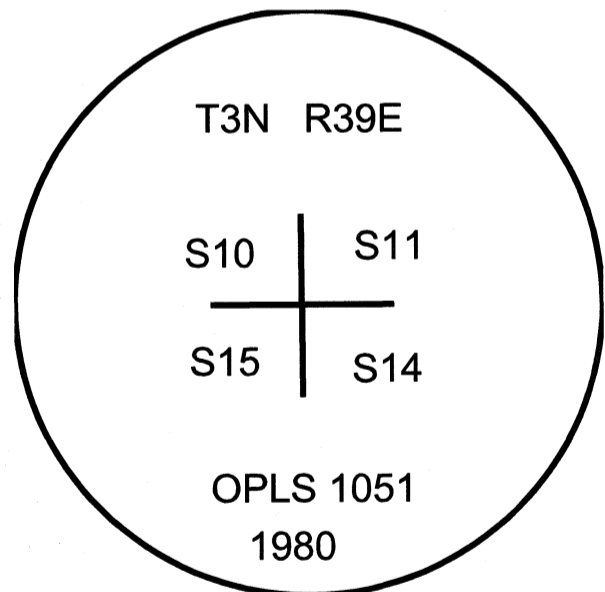
An 8" White Fir bears South 86° East a dist. of 14.70' marked T3NR39ES14 BT

A 6" White Fir bears North 61° West a dist. 14.75' marked T3NR39ES10 BT

Corner falls approx. 150' South of Lookingglass Creek.

I hereby certify that the corner was perpetuated on June 18th, 2021.

Witness: Kyle A. Tucker



I used a steel tape and magnetic compass in the establishment of the new accessories. I used 14° East declination, the distances are to a 60d spike driven into the right side of the root crown of the bearing trees. A brass washer marked OPLS 83571 is attached to the BT blaze of the new bearing trees.

REGISTERED
PROFESSIONAL
LAND SURVEYOR

OREGON
June 2, 2010
JEFFREY S. HSU
83571

Renewal Date: June 30, 2023

UNION COUNTY
SURVEYOR

Date Received 7/15/21

Date Filed 7/15/21

Filed By RL Gibson DEPUTY

File Number 024-2021R