

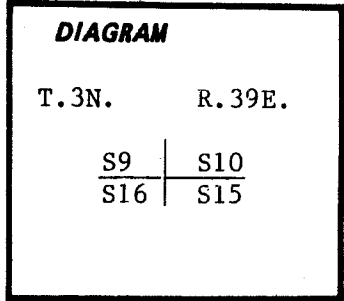
**CERTIFIED RECORD OF LAND CORNER MONUMENTATION**

J-13

**History of original corner establishment:**

ESTABLISHED IN 1884 BY FRANK W. CAMPBELL.

Set a spruce post 4 ft. long, 4 inches square, 24 inches into the ground marked.  
 T.3N., S.10 on NE  
 R.39E., S.15 on SE  
 S.16 on SW  
 S.15 on SE



With 4 notches on the south and 3 notches on the east edges from which:  
 A tamarack, 16 inches diameter, bears S. 76°W., 47 links marked T.3N., R.39E., S.16 BT  
 A tamarack, 16 inches diameter, bears N. 19°W., 23 links marked T.3N., R.39E., S.9 BT  
 A spruce, 8 inches diameter, bears N. 79°E., 33 links marked T.3N., R.39E., S.10 BT  
 A fir, 10 inches diameter, bears S. 11°E., 48 links marked T.3N., R.39E., S.15 BT

**Description of corner evidence found:**

A 21" diameter White fir windfall, previously opened, with scribing, "39E., S.10," visible. I can tell by the configuration of the base of the windfall and the remains of the broken stump still in the ground, that the scribed blaze faced approximately S. 60°W. This bearing determination accuracy is  $\pm 15^\circ$  due to the decayed condition of the BT windfall and stump. There was about 7" of overgrowth wood over the scribed face, which places the diameter of this tree at the time it was scribed as 7". At least 1" of material would have been removed during the blazing and scribing process. I have observed other called spruce BTs set by Campbell in this township which are firs. I measure the record bearing and distance for the BT set by Campbell in Section 10 and set a temporary point and search for the other BTs. S. 79°W., 30.7 ft. from the temporary point and find a badly decayed tamarack rootwad of indeterminate size. No marks were found on the decayed remains of the log lying alongside this stump.

**Description of monument and accessories established to perpetuate the original location of this corner:**

At the point established at record bearing and distance from the original NE Bearing Tree, I set a 2" x 30" galvanized iron pipe with a 3" brass cap attached. Iron pipe is set 24" into the ground. The attached brass cap is marked:

T.3N.                      R.39E.

From which:

S9	S10
S16	S15

- A broken fir stump, with scribed windfall lying alongside, bears N. 79°E., 21.8 ft. PLS 1636
- A decayed tamarack rootwad bears S. 79°W., 30.7 ft. 1981
- A 9" White fir bears east, 69.3 ft. scribed "T.3N., R.39E., S.10, BT" on double blazes.
- A 6" White fir bears N. 13°W., 31.8 ft. scribed "T.3N., R.39E., S.9, BT" on double blazes.
- A 7" White fir bears S. 49°W., 39.9 ft. scribed "T.3N., R.39E., S.16, BT" on double blazes.
- A 13" White fir bears S. 23°E., 56.5 ft. scribed "T.3N., R.39E., S.15, BT" on double blazes.

I placed a BT sign above the blazes and a warning sign on the back of each new BT.

I hereby certify the above corner location was perpetuated as hereon described on May 28, 1981. Witness: Dwight Bartleson De: 20°E.

Office of..... County Surveyor..... County of..... Union  
 State of..... Oregon..... I hereby certify that the within instrument was filed in this office  
 for record on the 8<sup>TH</sup> day of JUNE..... 1981.  
 COUNTY SURVEYOR..... by *Dennis L. Gaylord*  
 (COUNTY OFFICIAL)

**REGISTERED  
 PROFESSIONAL  
 LAND SURVEYOR**

**UNION COUNTY  
 DEPUTY  
 SURVEYOR**

OREGON  
 JULY 14 1983  
**DENNIS L. GAYLORD**  
 1636

\*GPO-798-276

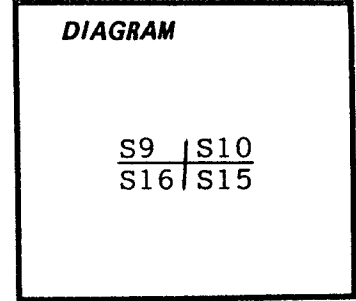
Date Received.....
Date Filed.....
By.....
File No. 150-83R

CERTIFIED RECORD OF LAND CORNER MONUMENTATION

J-13

History of original corner establishment:

Corner was originally established by Deputy Frank W. Campbell in 1884 under contract #498.  
Set: Spruce post 4' long, 4" square, 24" in ground.  
Marked: 16" Tamarack S76W, 47 lks.- 16" Tamarack N19W, 23 lks.- 8" Spruce N79E, 33 lks.- 10" Fir S11E, 48 lks.  
Corner was reestablished by PLS 1636 in 1981.  
Found: 21" Wh. Fir windfall. Scribing visible. N79E.  
Decayed Tamarack rootwad S79W, 30.7'.  
Set: At the point established at record bearing and distance from the original North East BT set a 2"x30" gal. iron pipe with a 3" brass cap 24" in the ground.  
Marked: 9" Wh. Fir East, 69.3'- 6" Wh. Fir N13½W, 31.8'- 7" Wh. Fir S49W, 39.9'- 13" Wh. Fir S23E, 56.5'.



Description of corner evidence found:

2" gal. iron pipe with a 2½" brass cap firmly set 4" above ground. Stamped:

T3N R39E  
S9 | S10  
S16 | S15  
PLS 1636  
1981

Orig. 8" Spruce now 21" Wh. Fir stump with scribed windfall alongside N79E, 21.8'  
Orig. SW rootwad now apparently under a windfall.  
1981 7" now 11" Wh Fir S49W, 39.9' Healed double blaze.  
1981 13" now 17" Wh. Fir S23E, 56.5' Healed double blaze.  
1981 9" now 12" Wh. Fir snag East, 70.2' (record 69.3') Healed double blaze.  
1981 6" now 8" Wh. Fir N13½W, 31.3' (record 31.8') Healed double blaze.

Description of monument and accessories established to perpetuate the original location of this corner:

Marked:

10" Tamarack N20½E, 42.2' Scribed T3N R39E S10 BT. with a 1" brass disk stamped PLS 896 nailed flush between the B and the T.  
Nailed 54-9 and 54-3 signs to BT's and painted bands and blazes red.  
Set guard posts North and South with 54-2 signs, one with 54-9 sign.

Dec. 20.

Witnesses: Norman Larson and Carole Bishop.

Work was done in June 1994.


UNION COUNTY SURVEYOR

Date Received 9/27/94


Date Filed 10/22/94

By [Signature]

File No. 080-1994R



[Signature]



Expires 12/31/95

Office of..... County of.....  
State of....., I hereby certify that the within instrument was filed in this office for record on the..... day of....., 19.....

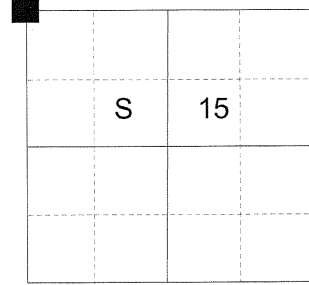
..... by .....  
(COUNTY OFFICIAL) (DEPUTY)

**CERTIFIED RECORD OF LAND CORNER MONUMENTATION**

**HISTORY OF ORIGINAL CORNER ESTABLISHED:**

Corner originally established by Frank W. Campbell under GLO contract #498 dated 1884. Surveyor General field notes state: Set a spruce post 4 ft. long, 4 inches square, 24 inches into the ground, from which:  
A 16" Tamarack, bears South 76° West, a distance of 47 links marked T3N R39E S16 BT  
A 16" Tamarack, bears North 19° West, a distance of 23 links marked T3N R39E S9 BT  
An 8" Spruce, bears North 79° East, a distance of 33 links marked T3N R39E S10 BT  
A 10" Fir, bears South 11° East, a distance of 48 links marked T3N R39E S15 BT

T 3 N R 39 E J-13



Corner was monumented from original corner evidence by Dennis Gaylord, PLS 1636, in 1981. Union County Monumentation Record states:

Found:  
A 21" diameter White fir windfall, previously opened, with scribing, "39E, S10," visible. South 79° West, 30.7 ft. from the corner, find a badly decayed tamarack root wad of indeterminate size.

No marks were found on the decayed remains of the log lying alongside this stump. Set:  
A 2" x 30" galvanized iron pipe with 3" brass cap, 24" in the ground, marked as shown, from which new bearing trees:

A 9" White fir bears East, a distance of 69.3 ft. scribed T3N R39E S10 BT  
A 6" White fir bears North 13° West, a distance of 31.8 ft. scribed T3N R39E S9 BT  
A 7" White fir bears South 49° West, a distance of 39.9 ft. scribed T3N R39E S16 BT  
A 13" White fir bears South 23° East, a distance of 56.5 ft. scribed T3N R39E S15 BT

Corner was perpetuated by Larry Bishop in 1994. Union County Monumentation Record states:

Found:  
A 2" gal. iron pipe with 2 1/2" brass cap firmly set 4" above ground marked as shown, from which:  
Original 8" Spruce now 21" White Fir stump with scribed windfall alongside bears North 79° East, a distance of 21.8 ft.  
Original Southwest rootwad now apparently under a windfall  
And 1981 bearing trees:  
A 9" now 12" White fir snag bears East, a distance of 70.2 ft. (record 69.3 ft.) with healed double blaze  
A 6" now 8" White fir bears North 13° West, a distance of 31.3 ft. (record 31.8 ft.) with healed double blaze  
A 7" now 11" White fir bears South 49° West, a distance of 39.9 ft. with healed double blaze  
A 13" now 17" White fir bears South 23° East, a distance of 56.5 ft. with healed double blaze  
New bearing tree:  
A 10" Tamarack bears North 20 1/2° East, a distance of 42.2 ft. scribed T3N R39E S10 BT. with a 1" brass disk stamped PLS 896 nailed flush between the B and the T.

**DESCRIPTION OF CORNER EVIDENCE FOUND:**

Found a 2 1/2" galvanized pipe with 2 1/2" brass cap, 4" above ground and marked as shown below, from which:  
A 16" double bole Western Larch bears North 21° East, a distance of 42.20 ft., alive and vigorous with healed blaze.  
A 40 ft. tall, 18" diameter White Fir snag bears South 23° East, a distance of 56.50 ft., dead and standing with healed blaze.  
A 22" White Fir bears South 49° West, a distance of 39.90 ft., alive and vigorous with healed blaze.  
A rotten stump with log along side bears North 13° West, a distance of 31.30 ft., dead and down with partial scribes visible.

SEE SURVEY NUMBER 050-2018

**DESCRIPTION OF MONUMENT AND ACCESSORIES I ESTABLISHED TO PERPETUATE THE ORIGINAL LOCATION OF THIS CORNER:**

**NEW BEARING TREES:**

A 4" White Fir bears South a distance of 44.45 ft., marked X BT.  
A 15" Western Larch bears North 50° West a distance of 5.20 ft., marked T3N R39E S9 BT.

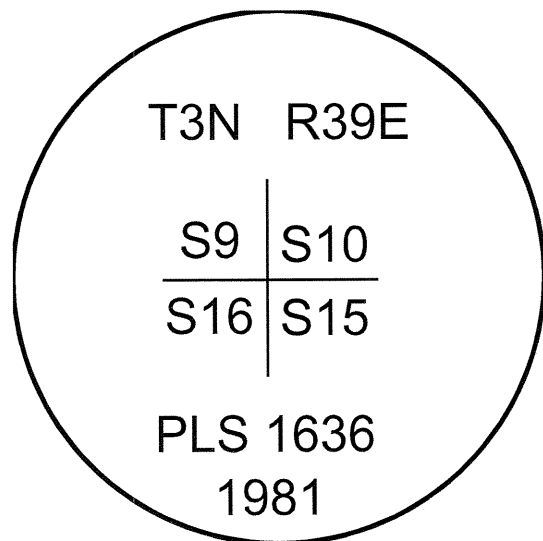
I hereby certify that the corner was perpetuated on November 29, 2018.

Witness: Kyle A. Tucker

REGISTERED PROFESSIONAL LAND SURVEYOR  
*[Signature]*  
OREGON June 2, 2010  
JEFFREY S. HSU  
83571

Renewal Date: June 30, 2019

UNION COUNTY SURVEYOR  
Date Received 12/10/18  
Date Filed 12/10/18  
Filed By 071-2018E  
File Number [Signature]



I used a steel tape and magnetic compass in the establishment of the new accessories. I used 13° East declination, the distance is to a 60d spike driven into the right side of the root crown of the bearing trees. A brass washer marked OPLS 83571 is attached to the BT blaze of the new bearing trees.