

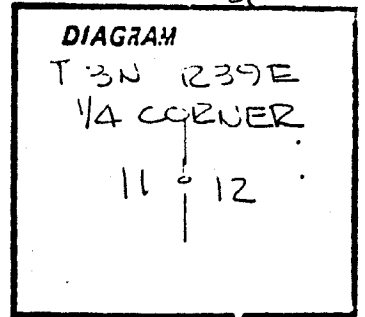
G-21

History of original corner establishment:

Corner was established by Frank W. Campbell, Contract No. 498. Commenced May, 1884, and completed May, 1884.

40.00 set a basalt stone 18 x 15 x 12 inches 12 inches in the ground, marked $\frac{1}{4}$ on West face. From which:

- A pine 6 inches diameter bears S 20° E 17 lks. dist.
- A fir 6 inches diameter bears N 77° W 18 lks. dist.



No record of subsequent remonumentation found in County Records.

Description of corner evidence found:

No evidence found.

Description of monument and accessories I established to perpetuate the original location of this corner:

UNION COUNTY SURVEYOR

Date Received _____

Date Filed _____

By _____

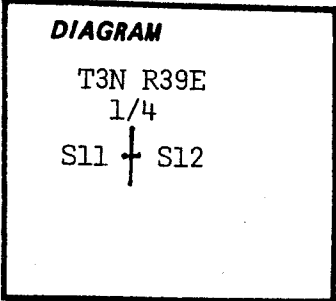
File No. 147-83R

CERTIFIED RECORD OF LAND CORNER MONUMENTATION

Index File Number G-21

History of original corner establishment:

Corner was originally established under G. L. O. contract number 498, by Frank W. Campbell, during May 17, 1884. Surveyor General's notes state: "Point in ravine, course southeast, Set basalt stone 18 X 15 X 12 ins., 12 ins. in the ground for 1/4 sec. cor. marked 1/4 on W. face, from which: A pine 6 ins. diam. bears S20°E, 17 lks. dist. marked 1/4S BT. A fir 6 ins. diam. bears N77°W, 18 lks. dist. marked 1/4S BT."



Description of corner evidence found:

Found no trace of record stone or bearing trees. Corner falls in area that has large flat ravine area and the surveyed position is in a small north bearing ravine. Area has been logged and the raving was used for skid road.

Description of monument and accessories I established to perpetuate the original location of this corner:

At surveyed point set 2 1/2" X 30" aluminum pipe and cap, marked:

Set pipe 25" in the ground and mound of stone around to cap.

From which:

A 16" Pine bears N26°E, 34.3 ft. scribed 1/4 S12 BT.

An 18" Pine bears N78°W, 39.3 ft. scribed 1/4 S11 BT. Painted blazes red and 6" red band around. Placed 54-3s, 54-4s and brass washers stamped PLS 1051 on the bearing trees. Placed 54-4 on a steel fence post 5' west of the corner.

T3N R39E
1/4
S11 + S12
OR PLS 1051
1984

I hereby certify that the above corner monument was reestablished as herein described.

Witnesses: Michael E. Marks
Robert W. Wilson

October 30, 1984.

REGISTERED
PROFESSIONAL
LAND SURVEYOR

Barry B. Barbour
OREGON
OCT. 17, 1975
BARRY B. BARBOUR
1051

Office of.....County Surveyor..... County of.....Union.....
State of.....Oregon....., I hereby certify that the within instrument was filed in this office
for record on the..... day of.....November....., 19.84

..... by
(COUNTY OFFICIAL) (DEPUTY)

Form R6-7100-57 (9/71)

UNION COUNTY SURVEYOR
Date Received <u>11-19-84</u> <small>7 0 P M - 7 2 8 - 2 7 2</small>
Date Filed <u>12-4-84</u>
By <u>G. LANGLITE, DEPUTY</u>
File No. <u>1041-84 R</u>

CERTIFIED RECORD OF LAND CORNER MONUMENTATION

HISTORY OF ORIGINAL CORNER ESTABLISHED:

Corner originally established by Frank W. Campbell under GLO contract number 498 dated May 17, 1884. Surveyor General field notes state:

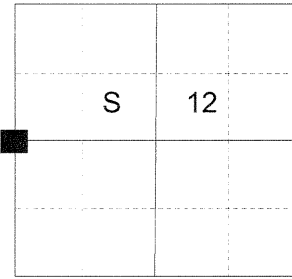
Point in ravine, course southeast, set basalt stone 18x15x12 ins., 12 ins. in the ground for 1/4 sec. cor. marked 1/4 on W. face, from which:
A Pine 6 ins. diam bears S 20° E 17 lks dist marked 1/4S BT
A Fir 6 ins diam bears N 77° W 18 lks dist marked 1/4S BT

Corner monumented by Barry Barbour in Union County Survey 053-1984. Union County Monumentation record 1041-84R states:

Found no trace of record stone or bearing trees.
Set 2 1/2"x30" aluminum pipe with aluminum cap, 25" in the ground, marked as shown below with mound of stone around to cap, from which:
A 16" Pine bears N26°E, 34.3 ft. scribed 1/4 S12 BT.
An 18" Pine bears N78°W, 39.3 ft. scribed 1/4 S11 BT.

Placed steel fence post 5' West.

T 3 N R 39 E G-21



DESCRIPTION OF CORNER EVIDENCE FOUND:

Found a 2 1/2" aluminum pipe, 3" above ground with 3" aluminum cap marked as shown, from which:

A 22" Ponderosa Pine bears North 26° East a dist. of 34.30 ft., alive and vigorous with scribes visible on a partially healed blaze.

A 23" Ponderosa Pine bears North 78° West a dist. of 39.30 ft., alive and vigorous with scribes visible on a partially healed blaze.

Steel fencepost bears West 5'

DESCRIPTION OF MONUMENT AND ACCESSORIES I ESTABLISHED TO PERPETUATE THE ORIGINAL LOCATION OF THIS CORNER:

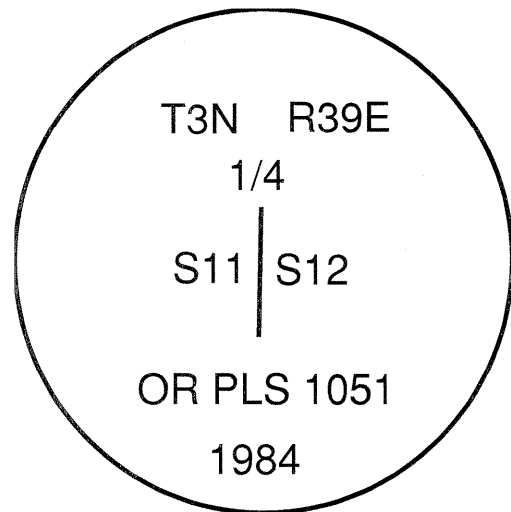
From the aluminum pipe monument:

NEW BEARING OBJECTS:

A 7" Douglas Fir bears South 15° East a dist. of 11.05 ft., marked 1/4 S12 BT.
A 16" Douglas Fir bears South 43° West a dist. of 20.80 ft., marked 1/4 S11 BT.

I hereby certify that the corner was perpetuated on August 16, 2019.

Witness: Kyle A. Tucker



REGISTERED
PROFESSIONAL
LAND SURVEYOR

[Signature]
OREGON
June 2, 2010
JEFFREY S. HSU
83571

Renewal Date: June 30, 2021

UNION COUNTY
SURVEYOR
Date Received 8/20/19
Date Filed 8/20/19
Filed By *[Signature]*
File Number 043-2019R

I used a steel tape and magnetic compass in the establishment of the new accessories. I used 13° East declination, the distances are to a 60d spike driven into the right side of the root crown of the bearing trees. A brass washer marked OPLS 83571 is attached to the BT blaze of the new bearing trees.