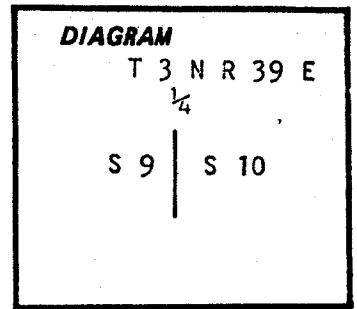


CERTIFIED RECORD OF LAND CORNER MONUMENTATION

G-13

History of original corner establishment:

Corner was established by Frank W. Campbell in 1884 under GLO Contract number 498, dated May 10, 1884. Surveyor Record States:



" Set basalt stone 15"x10"x8", 12 inches in the ground for 1/4 sec. corner marked 1/4 on W face, from which; A pine 30 in diameter bears S 70 E 14 lks dist marked 1/4 S B.T.

An Alder 8 in diam bears S 65W 38 lks dist marked 1/4 S BT.

No record of subsequent remonumentation found in county records.

Description of corner evidence found:

None

**UNION COUNTY SURVEYOR**

---

Date Received 5-23-83

Date Filed 5-26-83

By G. LANGLITZ DEPUTY

File No. 306-83 R

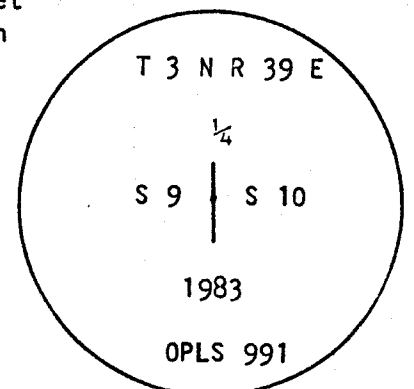
See map of survey number 17-83 Union County surveyor records

Description of monument and accessories I established to perpetuate the original location of this corner:

At single proportionate distance I set a 2 1/2 x 30 in aluminum pipe with aluminum cap marked as shown 2 1/4 inches in the ground, faised mound of stone, from which;

A ponderosa Pine 26" diameter, bears S 51 E 88.5 feet, marked 1/4 S 10 B.T. with a brass washer marked opls 991 in BT blaze.

A Ponderosa Pine 8 inches diameter bears North 33.1 feet marked 1/4 S 9 BT, with a brass washer marked opls 991 in BT Blaze.



Distances are to center of tree. I used a steel tape and magnetic compass with 18 degree declination set in.

REGISTERED PROFESSIONAL LAND SURVEYOR

*Gregory T. Blackman*

OREGON JULY 13, 1973 GREGORY T. BLACKMAN 991

Witness present; Gregory T. Blackman Rick Robinson

Corner set May 12-1983

Office of..... County of..... State of..... I hereby certify that the within instrument was filed in this office for record on the..... day of....., 19..... by..... (COUNTY OFFICIAL) (DEPUTY)

CERTIFIED RECORD OF LAND CORNER MONUMENTATION

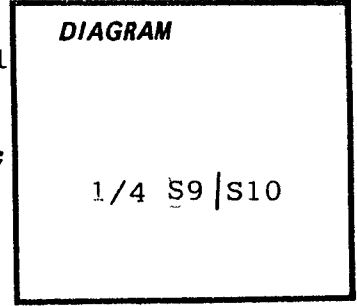
G-13

History of original corner establishment:

Corner was originally established by Frank W. Campbell in 1884 under contract #498.

Set basalt stone 15"x10"x8", 12 inches in the ground for 1/4 sec. corner marked 1/4 on W. face, from which; A Pine 30" in dia. bears S70E, 14 lks. distance. An Alder 8" in dia. bears S65W, 38 lks. distance.

Corner was reestablished by OPLS 991 in 1983: At single proportionate distance set a 2 1/2"x30" alum. pipe with alum. cap 24" in the ground, raised mound of stone, from which; A Ponderosa Pine 26" dia. bears S51E, 88.5'. A Ponderosa Pine 8" dia. bears North 33.1'.



Description of corner evidence found:

A 2 1/2" alum. pipe with a 3" alum. cap firmly set 8" above the ground in a mound of stone. Stamped:

T3N R39E

1/4

1983 8" now 12" Pine N2E, 32.9' (record North, 33.1') Healed double blaze.

S9 | S10

1983

1983 20" now 24" Pine S52 1/4 E, 88.0' (record S51E, 88.5') Scribing visible on partially healed blaze.

OPLS 991

Both Pine are Ponderosa Pine.

Description of monument and accessories established to perpetuate the original location of this corner:

Marked:

There being no accessory in Sec. 9, Chisel BX0 on SE face of 2'x2'x6" high exposed boulder N32 1/2 W, 16.8'.

7" Pine N26 3/4 W, 28.1' Scribed 1/4 S9 BT with a 1" brass disk stamped PLS 896 nailed flush between the B and the T.

Nailed 54-9 and 54-3 signs to BT's, painted bands and blazes and chiseled area red.

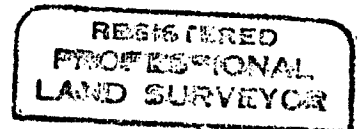
Set guard posts North and South with 54-2 signs, one with 54-9 sign.

Pine is Ponderosa Pine.


Dec. 20.

Witnesses: Norman Larson and Carole Bishop.

Work was done in June 1994.



*Larry D. Bishop*



EXPIRES 12/31/95

Office of..... County of.....

State of....., I hereby certify that the within instrument was filed in this..... for record on the..... day of....., 19.....

..... by ..... (COUNTY OFFICIAL) (DEPUTY)

UNION COUNTY SURVEYOR  
Date Received 9/27/94  
Date Filed 10/28/94  
By [Signature]  
File No. 082-1994C