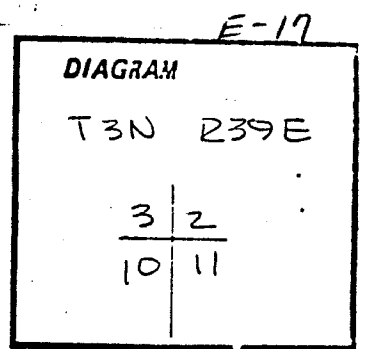


History of original corner establishment:

Corner was established by Frank W. Campbell, Contract No. 498. Commenced May, 1884, and completed May, 1884.

80.00 set a fir post 4 feet long, 4 inches square 24 inches in ground. From which:

- A fir 10 inches diameter bears N 60° E 16 lks. dist.
- A fir 8 inches diameter bears S 40° E 22 lks. dist.
- A fir 8 inches diameter bears S 41° W 24 lks. dist.
- A fir 9 inches diameter bears N 30° W 22 lks. dist.



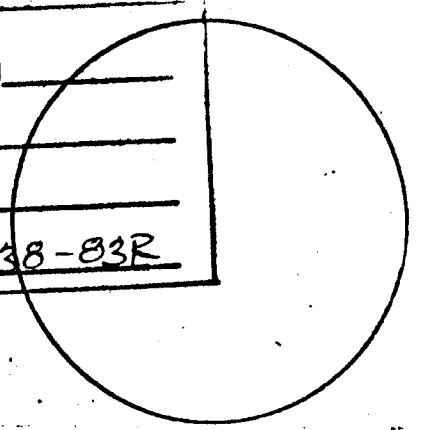
No record of subsequent remonumentation found in County Records.

Description of corner evidence found:

Location poster found for approximate corner.
No evidence of actual location found.

Description of monument and accessories established to perpetuate the original location of this corner:

UNION COUNTY SURVEYOR	
Date Received	_____
Date Filed	_____
By	_____
File No.	138-83R



CERTIFIED RECORD OF LAND CORNER MONUMENTATION

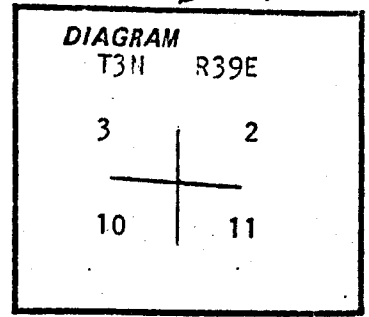
E-17

History of original corner establishment:

Corner was established by Frank W. Campbell in 1884 under GLO Contract No. 498, dated May 10, 1884.
Surveyor General Record States:

Set post for corner to sections 2, 3, 10, 11 from which:

- A fir 10" diameter bears N 60° E, 16 links
- A fir 8" diameter bears S 40° E, 22 links
- A fir 8" diameter bears S 41° W, 24 links
- A fir 9" diameter bears N 30° W, 22 links



No record of subsequent remonumentation found in county records

Description of corner evidence found:

None

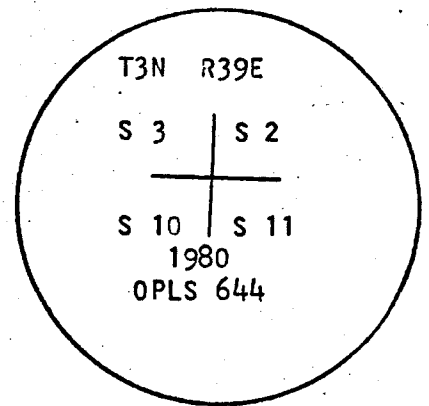
See map of survey No. 4-81

Description of monument and accessories I established to perpetuate the original location of this corner:

At double proportionate distance I set 2 1/2" x 30" iron pipe with brass cap marked as shown 26" in ground from which:

New BTs

- A 12" tamarack bears N 57° E, 46.4 ft
marked T3N R39E S2 BT
- A 12" red fir bears S 38° E, 53.8 ft
marked T3N R39E S11 BT
- A 10" tamarack bears S 79° W, 15.0 ft
marked T3N R39E S10 BT
- A 14" tamarack bears N 12° W, 11.6 ft
marked T3N R39E S3 BT



**REGISTERED
PROFESSIONAL
LAND SURVEYOR**

Duane I. Griffith

OREGON
JULY 10, 1964
DUANE I. GRIFFITH
644

Brass washer nailed to BT blaze. Used steel tape and magnetic compass with 17° East declination. Distance measured to center of tree.

**UNION COUNTY
SURVEYOR**

Received _____

Date Filed _____

By _____

File No. 139-83R

Office of..... County of.....
State of....., I hereby certify that the within instrument was filed in this office
for record on the..... day of....., 19.....

(COUNTY OFFICIAL)

(DEPUTY)

CERTIFIED RECORD OF LAND CORNER MONUMENTATION

E-17

History of original corner establishment:

Corner was established by Frank W. Campbell in 1884 under GLO contract number 498, dated May 10, 1884. Surveyor General record states:

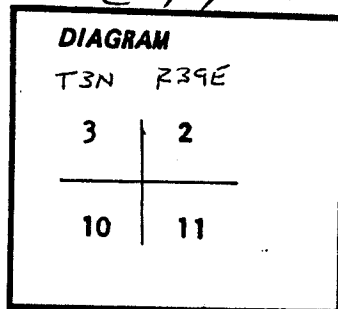
Set post for corner to sections 2,3,10 and 11 from which;

A fir 10 in. in diam. bears N60°E, 16 lks dist

A fir 8 in. in diam. bears S40°E, 22 lks dist

A fir 8 in. in diam. bears S41°W, 24 lks. dist

A fir 9 in. in diam. bears N30°W, 22 lks. dist



Survey number 4-81 done by me in December of 1980 and January of 1981 reestablished this corner by double proportion. I set a 2 1/2" x 30" iron pipe with brass cap marked as shown below from which:

A 12 inch diameter tamarack bears N57°E, 46.4 feet marked T3N R39E S2 BT

A 12 inch diameter red fir bears S38°E, 53.8 feet marked T3N R39E S11 BT

A 10 inch diameter tamarack bears S79°W, 15.0 feet marked T3N R39E S10 BT

A 14 inch diameter tamarack bears N12°W, 11.6 feet marked T3N R39E S3 BT

Description of corner evidence found:

An error was found concerning the position of this corner. Upon review of my field notes, I find an error in the field during the placing of the brass cap itself. The information provided on survey number 4-81 is correct, but the brass cap was not set in the true double proportionate position. I therefore remove the brass cap from the erroneous position and place it at the true double proportionate position. The bearing trees remain in the same quadrants, and they still face the corner with the exception of the Northwest tree. I did not rescribe any of the BTs, so as not to risk damage to the tree. I placed new bearing tree tags on the existing bearing trees with the true information on them. The true bearings and distances are as shown below.

Description of monument and accessories I established to perpetuate the original location of this corner:

From the true double proportionate position:

A 12 inch diameter tamarack bears N58°E, 32.5 feet marked T3N R39E S2 BT

A 12 inch diameter red fir bears S24°E, 54.4 feet marked T3N R39E S11 BT

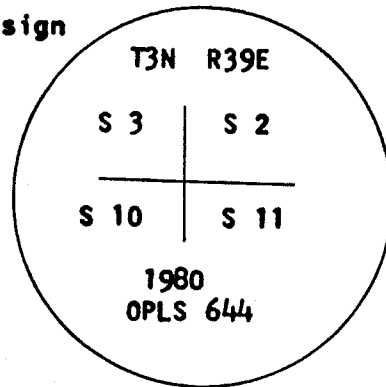
A 10 inch diameter tamarack bears S68°W, 28.5 feet marked T3N R39E S10 BT

A 14 inch diameter tamarac k bears N76°W, 15.0 feet marked T3N R39E S3 BT

Set steel fence post approximately 5 feet South with 54-4 sign

Corner moved to true position November 13, 1984

Witnesses; Greg Blackman and Rick Robinson



REGISTERED
PROFESSIONAL
LAND SURVEYOR
[Signature]
OREGON
JULY 10, 1984
DUANE L. GRIFFITH
644

I used a steel tape and magnetic compass in the establishment of these accessories. I used 17° East magnetic declination and the distances to the bearing trees are to the center of the tree. I placed a brass washer marked OPLS 644 by the BT blaze of the bearing trees.

Office of..... County of.....
State of....., I hereby certify that the within instrument was filed in this office
for record on the..... day of....., 19.....

..... by
(COUNTY OFFICIAL) (DEPUTY)

Form R6-7100-57 (9/71)

**UNION COUNTY
SURVEYOR**

Date Received 11-13-84
798-276

Date Filed 11-13-84

By G. LANGLITZ, DEPUTY

File No. 1038-84 R