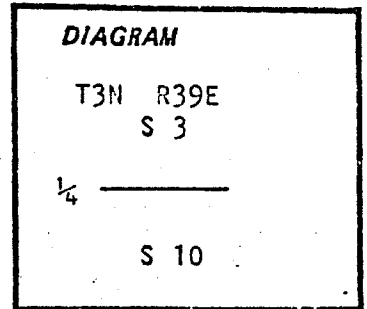


CERTIFIED RECORD OF LAND CORNER MONUMENTATION

E-15

History of original corner establishment:

Corner was established by Frank W. Campbell in 1884 under GLO Contract No. 498, dated May 10, 1884.
Surveyor General Record States:



Set post for 1/4 section corner from which:
A pine 24" diameter bears N 5° W, 45 links
A fir 24" diameter bears S 25° E, 84 links

No record of subsequent remonumentation found in county records.

Description of corner evidence found:

Found Both BTs

See map of survey No. 4-81

Description of monument and accessories I established to perpetuate the original location of this corner:

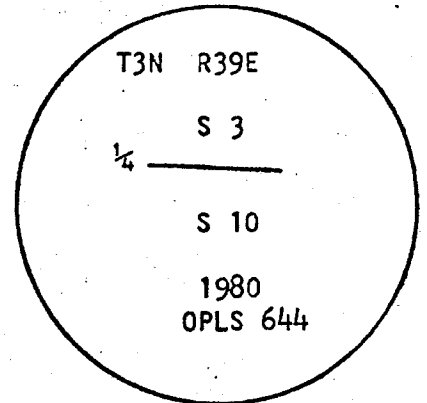
At record distances from BTs I set 2 1/2" x 30" iron pipe with brass cap marked as shown 22" in ground, from which:

Original BTs

A rotted out fir stump bears S 19° E, 55.4 ft
No scribes visible
A 30" pine dead and down bears N 2° W, 29.7 ft
scribes visible

New BTs

A 16" tamarack bears S 44° W, 79.3 ft,
marked 1/4 S10 BT
A 12" red fir bears N 16° W, 55.8 ft
marked 1/4 S3 BT



REGISTERED
PROFESSIONAL
LAND SURVEYOR

Handwritten Signature

OREGON
JULY 10, 1964
DUANE I. GRIFFITH
644

Brass washer nailed to BT blaze. Used steel tape and magnetic compass with 17° East declination. Distance measured to center of tree.

UNION COUNTY SURVEYOR

Date Received _____

Date Filed _____

By _____

File No. 136-83R

Office of..... County of.....
 State of..... I hereby certify that the within instrument was filed in this office
 for record on the..... day of....., 19.....
 _____ by _____
 (COUNTY OFFICIAL) (DEPUTY)

CERTIFIED RECORD OF LAND CORNER MONUMENTATION

History of original corner establishment:

Index: E-15

Quarter corner Sec. 3 & 10, T.3N., R.39E., W.M.
Original corner was set by Campbell in 1884.

His notes record:

Set post for quarter corner from which:

A pine 24" diameter bears N 5°W, 45 links,

A fir 24" diameter bears S25°E, 84 links.

In 1980, OPLS 644 remonumented this corner.

His record reads: Found both BT's.

At record distances from BT's I set 2 1/2" x 30" iron pipe with brass cap marked as shown 22" in ground, from which:

Old BT's.

A rotted out fir stump bears S19°E, 55.4 ft No scribes visible.

A 30" pine dead and down bears N2°W, 29.7 ft scribes visible.

New BT's.

A 16" tamarack bears S44°W, 79.3 ft, marked 1/4 S10 BT.

A 12" red fir bears N16°W, 55.8 ft marked 1/4 S3 BT.

1	DIAGRAM	1
1		1
1	T3N R39E	1
1	S3	1
1	1/4-----	1
1	S10	1
1	1980	1
1	OPLS 644	1
1		1
1		1

Description of corner evidence found:

Found the iron pipe as described with brass cap stamped as shown in the diagram. From this monument:

A 17" dbh Tamarack, S44°20'W, 80.0' with visible scribe.

A 17" dbh Douglas Fir, N15°03'W, 56.4' with healed blaze.

Description of monument and accessories I established to perpetuate the original location of this corner:

The bearings were based on the surveyed bearing between this quarter corner and the corner 1/2 mile west as recorded by PLS 991 in Union County survey 17-83. I set the following new witness trees:

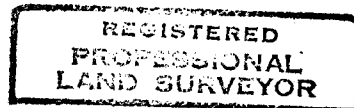
A 9" dbh Douglas Fir bears N53°26'E, 8.1' scribed 1/4 S3 BT;

A 11" dbh White Fir bears S45°25'E, 35.0' scribed 1/4 S10 BT.

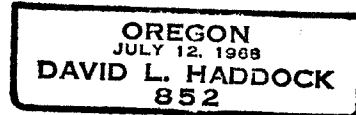
An aluminum washer stamped RLS 852 is nailed between the letters B and T on each new tree. All the BT's have LSM and BT signs attached.

Painted 6" red bands around all the trees and painted the scribe blazes red.

This work was done September 3, 1992.



David L. Haddock



Office of _____ County of _____
State of _____, I hereby certify that the within instrument was filed
in this office for record on the _____ day of _____, 19____.

(COUNTY OFFICIAL) by _____ (DEPUTY)

Form RS-7100-57 (9/71)

