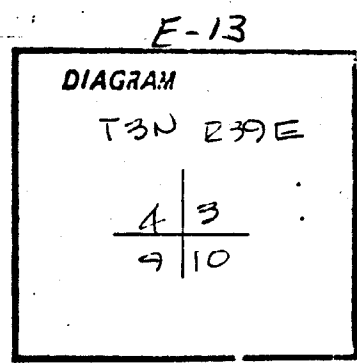


History of original corner establishment:

Corner was established by Frank W. Campbell, Contract No. 498. Commenced May, 1884, and completed May, 1884.

80.00 set a fir post 4 feet long, 4 inches square 24 inches in ground. From which:

- A tamarack 24 inches diameter bears S 84<sup>0</sup> E 38 lks. dist.
- A pine 12 inches diameter bears N 15<sup>0</sup> E 90 lks. dist.
- A spruce 10 inches diameter bears S 40<sup>0</sup> W 79 lks. dist.
- A spruce 10 inches diameter bears N 69<sup>0</sup> W 56 lks. dist.



No record of subsequent remonumentation found in County Records.

Description of corner evidence found:

1 scribed BT found.

Description of monument and accessories established to perpetuate the original location of this corner:

No additional accessories set.

**UNION COUNTY SURVEYOR**

---

Date Received \_\_\_\_\_

Date Filed \_\_\_\_\_

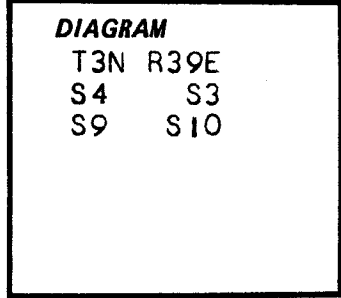
By \_\_\_\_\_

File No. 134-83R

CERTIFIED RECORD OF LAND CORNER MONUMENTATION

E-13

History of original corner establishment:



A POST 4" SQUARE 24" IN THE GROUND MARKED: T3N S3 ON NE, R39E S10 ON SE,  
 S9 ON SW, S4 ON NW, WITH 5 NOTCHES ON S AND 3 NOTCHES ON E SIDES.  
 20" TAMARACK S84E 38LKS. MKD. T3N R39E S10 BT  
 12" PINE N15E 90LKS. MKD. T3N R39E S3 BT  
 10" SPRUCE S40W 79LKS. MKD. T3N R39E S9 BT  
 10" SPRUCE N69W 56LKS. MKD. T3N R39E S4 BT

Description of corner evidence found:

STANDING SNAG S84E 25.1' SCRIBING VISIBLE  
 STUMP S40W 52.1' NO SCRIBING VISIBLE  
 STUMP N69W 37.0' NO SCRIBING VISIBLE

Description of monument and accessories established to perpetuate the original location of this corner:

12" FIR S07E 26.3' Mkd. T3N R39E S10 BT  
 10" FIR S37W 44.5' Mkd. T3N R39E S9 BT  
 12" FIR N36W 37.1' Mkd. T3N R39E S4 BT  
 12" FIR N55E 44.6' Mkd. T3N R39E S3 BT  
 ALL BT'S HAVE BT TAGS AND A RED PAINTED STRIPE. THE NEW TREES HAVE  
 A BRASS WASHER STAMPED RLS 346 NAILED TO THE LOWER FACE.  
 SET A 2"x30" IRON PIPE WITH BRASS-CAP MARKED: T3N R39E  
 S4 S3  
 S9 S10  
 1978  
 RLS 346

THERE IS A RED PAINTED AND BLAZED LINE RUNNING THROUGH THIS CORNER WEST AND SOUTH.

THERE IS A 6' STEEL FENCE POST WITHIN 5' OF THE CORNER.

Office of.....COUNTY SURVEYOR..... County of.....UNION.....  
 State of.....OREGON....., I hereby certify that the within instrument was filed in this office  
 for record on the..... day of....., 19.....

(COUNTY OFFICIAL)

(DEPUTY)

REGISTERED  
 PROFESSIONAL  
 LAND SURVEYOR

*W.C. Harris*

OREGON  
 MAY 6, 1955  
 WAYNE C. HARRIS

UNION COUNTY  
 SURVEYOR

Date Received \_\_\_\_\_  
 Date Filed \_\_\_\_\_  
 By \_\_\_\_\_  
 No. 135-83R

CERTIFIED RECORD OF LAND CORNER MONUMENTATION

---

History of original corner establishment:

Index: E-13

Corner Sec. 3, 4, 9 & 10, T.3N., R.39E., W.M.  
Original corner was set by Campbell in 1884.

His notes record:

A post 4" square 24" in the ground marked: T3N S3 on NE, R39E S10 on SE, S9 on SW, S4 on NW, with 5 notches on S and 3 Notches on E sides.  
20" Tamarack S84E 38 lks. mkd. T3N R39E S10 BT.  
12" Pine N15E 90 lks. Mkd. T3N R39E S3 BT.  
10" Spruce S40W 79 lks. Mkd. T3N R39E S9 BT.  
10" Spruce N69W 56 lks. Mkd. T3N R39E S4 BT.

1	DIAGRAM	1
1		1
1	T3N R39E	1
1	S4 1 S3	1
1	-----	1
1	S9 1 S10	1
1	1978	1
1	RLS 346	1
1		1
1		1

In 1978, RLS 346 reestablished this corner. His record reads: Found standing snag S84E 25.1' scribing visible. Stump S40W 52.1' no scribing visible. Stump N69W 37.0' No scribing visible. Set a 2"x30" iron pipe with brass cap marked: (see diagram)  
12" fir S07E 26.3' Mkd. T3N R39E S10 BT. 10" fir S37W 44.5' Mkd. T3N R39E S9 BT. 12" fir N36W 37.1' Mkd. T3N R39E S4 BT. 12" fir N55E 44.6' Mkd. T3N R39E S3 BT.

Description of corner evidence found:

Found the iron pipe as described with brass cap stamped as shown in the diagram. From this monument:

A 26" dbh Tamarack snag, S83°53'E, 25.0' with visible scribe. A stump S38°58'W, 52.0', with no scribe. A stump, N69°08'W, 37.5' with no scribe. A 12" dbh White Fir snag S9°10'E, 26.3' with visible scribe. A 10" dbh White Fir snag S35°48'W, 44.5' with visible scribe. A dead and down White Fir N30°42'W, 37.8' with visible scribe. A 14" dbh White Fir snag N53°40'E 44.2' with visible scribe.

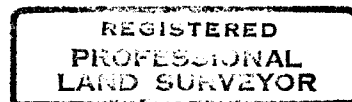
Description of monument and accessories I established to perpetuate the original location of this corner:

The bearings were based on the surveyed bearing between this corner and the quarter corner 1/2 mile east as recorded by PLS 991 in Union County survey 17-93. I set the following new witness trees:

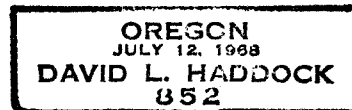
A 14" dbh White Fir bears N35°03'E, 55.0' scribed T3N R39E S3 BT;  
A 8" dbh White Fir bears N61°31'W, 55.7' scribed T3N R39E S4 BT.  
A 9" dbh White Fir bears S50°50'W, 74.9' scribed T3N R39E S9 BT.  
A 19" dbh White Fir bears S41°05'E, 13.1' scribed T3N R39E S10 BT.

An aluminum washer stamped RLS 352 is nailed between the letters B and T on each new tree. All the BT's have LSM and BT signs attached. Painted 6" red bands around all the stumps and trees and painted the scribe plates red.

This work was done September 3, 1992.



*David L. Haddock*



Office of \_\_\_\_\_ County of \_\_\_\_\_  
State of \_\_\_\_\_, I hereby certify that the within instrument was filed  
in this office for record on the \_\_\_\_\_ day of \_\_\_\_\_, 19\_\_\_\_.  
\_\_\_\_\_  
( COUNTY OFFICIAL ) by \_\_\_\_\_ ( DEPUTY )

Form R6-7100-57 (9/71)

