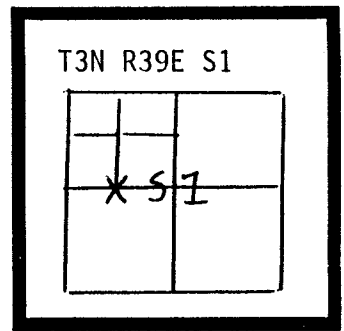


CERTIFIED RECORD OF LAND CORNER MONUMENTATION

HISTORY OF ORIGINAL CORNER ESTABLISHMENT:

Corner not set in original survey.

No record of subsequent monumentation found in Union County survey records.



DIAGRAM

DESCRIPTION OF CORNER EVIDENCE FOUND:

None

See map of Survey No. 001 - 1995⁶

DESCRIPTION OF MONUMENT AND ACCESSORIES ESTABLISHED TO PERPETUATE THE ORIGINAL LOCATION OF THIS CORNER:

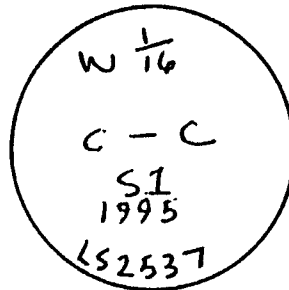
At position as determined by survey, I set a 5/8" iron rod, 30" long with 2" aluminum cap marked as shown from which:

NEW BEARING TREES

An 18" Douglas Fir bears N 70°E, 39.8 marked CW 1/16

A 20" Ponderosa Pine bears S 82°N, 54.0 marked CW 1/16

Attached bearing tree signs.



UNION COUNTY SURVEYOR

Date Received 12-21-95

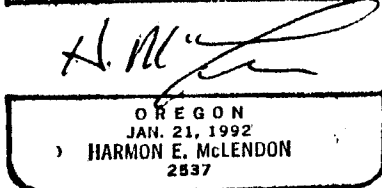
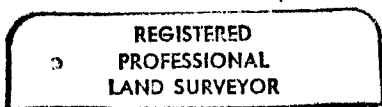
Date Filed 1-4-96

By A. Paterson, Deputy

File No. 003-1996 R

I hereby certify that the above corner point was perpetuated as hereon described on October 1, 1995

Witnesses: Wanda Demoss
Dolores Valdespino



Expire 12/31/96

I used a cloth tape and magnetic compass in the establishment of new accessories. 20° East magnetic declination. Distances are to center of root crown at blaze mark.