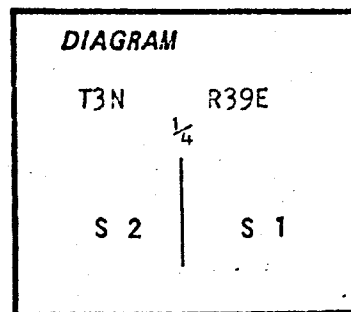


CERTIFIED RECORD OF LAND CORNER MONUMENTATION

C-21

History of original corner establishment:



Corner was established by Frank W. Campbell in 1884 under GLO Contract No. 498, dated May 10, 1884.  
 Surveyor General Record States:

Set post for 1/4 section corner from which:  
 A fir 15" diameter bears N 9° W, 9 links  
 An alder 18" diameter bears S 15° W, 25 links

No record of subsequent remonumentation found in county records.

Description of corner evidence found:

None

See map of survey No. 4-81

Description of monument and accessories I established to perpetuate the original location of this corner:

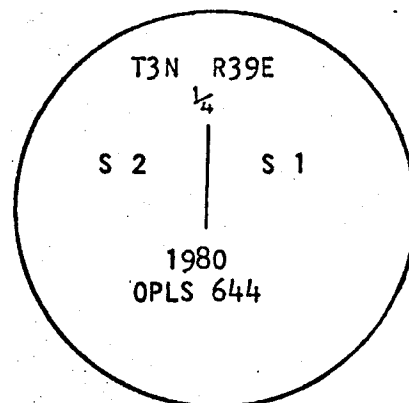
At proportionate distance I set 2 1/2" x 30" iron pipe with brass cap marked as shown 26" in ground, from which:

New BTs

- A 18" red fir bears N 68° E, 76.8 ft marked 1/4 S1 BT
- A 14" spruce bears N 44° W, 71.4 ft marked 1/4 S2 BT

Raised mound of stone

Looking Glass Creek bears North 100 ft flows S 10° E



Brass washer nailed to BT blaze. Used steel tape and magnetic compass with 17° East declination. Distance measured to center of tree.

**REGISTERED  
 PROFESSIONAL  
 LAND SURVEYOR**

*Duane I. Griffith*

OREGON  
 JULY 10, 1964  
**DUANE I. GRIFFITH**  
 644

**UNION COUNTY  
 SURVEYOR**

---

Date Received \_\_\_\_\_

---

By \_\_\_\_\_

---

File No. 129-83R

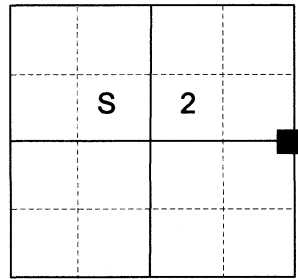
Office of..... County of.....  
 State of....., I hereby certify that the within instrument was filed in this office  
 for record on the..... day of....., 19.....  
 ..... by .....  
 (COUNTY OFFICIAL) (DEPUTY)

**CERTIFIED RECORD OF LAND CORNER MONUMENTATION**

**HISTORY OF ORIGINAL CORNER ESTABLISHED:**

Monument originally established by Frank W. Campbell under GLO contract number 498 dated May 10th, 1884. Surveyor General field notes state:  
Set post for 1/4 sec. cor. from which:  
A fir 15" diam. bears N 9° W, 9 lks  
An alder 18" diam. bears S 15° W, 25 lks

T 3 N R 39 E C-21



In Union County Survey 4-81 Duane Griffith, PLS 644, finds no remaining evidence and sets the corner at proportionate distance. Union County Monumentation Record 129-83R states:

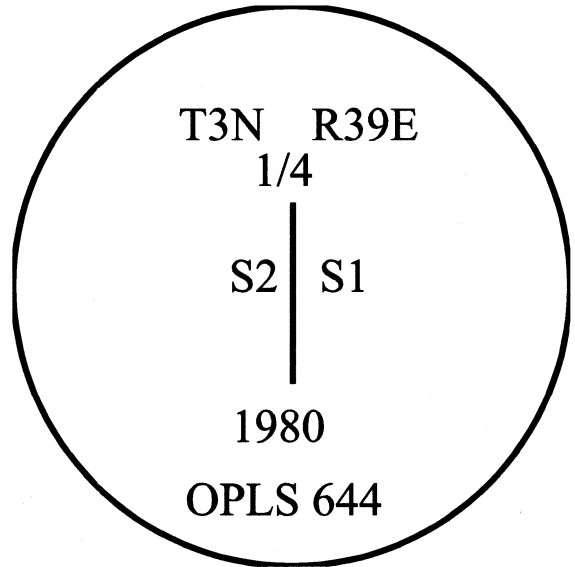
At proportionate distance I set 2 1/2" x 30" iron pipe with brass cap marked as shown 26" in ground, from which:  
New BT's  
A 18" red fir bears N 68° E, 76.8 ft. marked 1/4 S1 BT  
A 14" spruce bears N 44° W, 71.4 ft. marked 1/4 S2 BT  
Raised mound of stone

**DESCRIPTION OF CORNER EVIDENCE FOUND:**

Found a 2 1/2" iron pipe with 2 1/2" brass cap marked as shown, 4" above ground, from which:  
A 26" Douglas Fir bears North 68° East, a distance of 76.80 ft., alive and vigorous with healed blaze.  
A 24" spruce bears North 44° West, a distance of 71.40 ft. alive and vigorous with healed blaze.

**DESCRIPTION OF MONUMENT AND ACCESSORIES I ESTABLISHED TO PERPETUATE THE ORIGINAL LOCATION OF THIS CORNER:**

From the center of the brass cap,  
New bearing trees:  
A 16" White Fir bears South 12° West, a distance of 42.50 ft., marked 1/4 S2 BT  
A 6" White Fir bears South 45° East, a distance of 32.00 ft., marked 1/4 S1 BT



I hereby certify that the corner was perpetuated on March 29, 2023.  
Witness: Kyle A. Tucker

REGISTERED  
PROFESSIONAL  
LAND SURVEYOR

OREGON  
June 2, 2010  
JEFFREY S. HSU  
83571

Renewal Date: June 30, 2023

I used a magnetic compass and steel tape in the establishment of the new monument. Magnetic Declination used was 14° East. Bearings are to a brass washer marked OPLS 83571 and nailed to the "BT" blaze. Distances are to a 60d nail in the center of the right side of the tree.

UNION COUNTY  
SURVEYOR

Date Received 4/10/23

Date Filed 4/10/23

Filed By

File Number 008-2023R