

CERTIFIED RECORD OF LAND CORNER MONUMENTATION

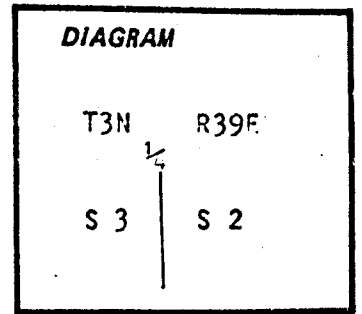
C-17

History of original corner establishment:

Corner was established by Frank W. Campbell in 1884 under GLO Contract No. 498, dated May 10, 1884. Surveyor General Record States:

Set post for 1/4 Section Corner from which:

- A tamarack 18" diameter bears West 33 links
- A tamarack 12" diameter bears N 60° E, 40 links



No record of subsequent remonumentation found in county records

Description of corner evidence found:

None

The area of this corner has been searched by others who have chopped nearly every tree within 100 feet—destroying any original outer marks.

See map of survey No. 4-81

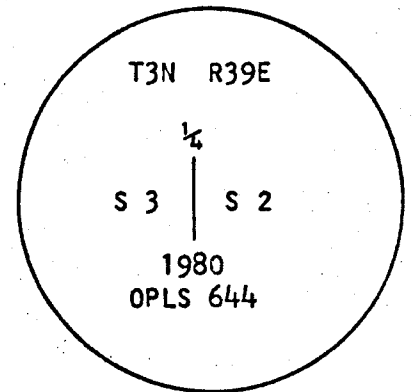
Description of monument and accessories I established to perpetuate the original location of this corner:

At proportionate distance I set a 2 1/2" x 30" iron pipe with brass cap marked as shown, 26" in the ground from which;

New BTs

A 28" tamarack bears N 33° E, 32.0 feet, marked 1/4 S2 BT

A 18" tamarack bears N 54° W, 42.2 feet, marked 1/4 S3 BT



REGISTERED PROFESSIONAL LAND SURVEYOR

OREGON JULY 10, 1964 DUANE I. GRIFFITH 644

Brass washer nailed to BT blaze. Used steel tape and magnetic compass with 17° declination, East. Distance measured to center of tree.

Office of..... County of..... State of....., I hereby certify that the within instrument was filed in this office for record on the..... day of....., 19.....

(COUNTY OFFICIAL)

(DEPUTY)

UNION COUNTY SURVEYOR

Date Received _____

Date Filed _____

By _____

File No. 127-83R

CERTIFIED RECORD OF LAND CORNER MONUMENTATION

History of original corner establishment:

Index: C-17

Quarter corner Sec. 2 & 3, T.3N., R.39E., W.M.

Original corner was set by Campbell in 1884.

His notes record:

Set post ~~XXXX~~ for 1/4 Section Corner from which:

A tamarack 18" diameter bears West 33 links

A tamarack 12" diameter bears N60°E, 40 links

In 1950, OPLS 644 reestablished this corner. His

record reads: At proportionate distance I set a 2 1/2" x 20" iron pipe with brass cap marked as shown, 26" in

the ground from which: New BT's

A 28" tamarack bears N33°E, 32.0 feet, marked 1/4 S2 BT.

A 18" tamarack bears N54°W, 42.2 feet, marked 1/4 S3 BT.

1	DIAGRAM	1
1		1
1	T3N R39E	1
1	1/4	1
1	1	1
1	S3 1 S2	1
1	1	1
1	1980	1
1	OPLS 644	1
1		1

Description of corner evidence found:

Found the iron pipe as described with brass cap stamped as shown in the diagram. From this monument:

A 28" dbh Tamarack bears N34°25'E, 31.6' with healed blaze.

A 15" dbh Tamarack bears N53°W, 42.9' with healed blaze. This tree is fully hidden by a White Fir which is directly on line from the corner.

Description of monument and accessories I established to perpetuate the original location of this corner:

The bearings were based on the surveyed bearing between this corner and the corner 1/2 mile north as recorded by OPLS 644 in Union County survey 4-81. I set the following new witness trees:

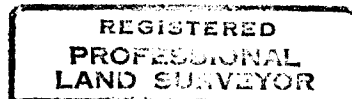
A 12" dbh White Fir bears S50°52'W, 46.1' scribed 1/4 S3 BT;

A 12" dbh White Fir bears S31°27'E, 47.9' scribed 1/4 S2 BT.

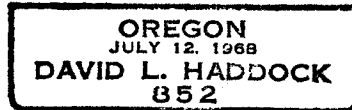
An aluminum washer stamped RLS 852 is nailed between the letters B and T on each new tree. All the BT's have LSM and BT signs attached.

Painted 6" red bands around all the trees and painted the scribe blazes red.

This work was done September 2, 1992.



David L. Haddock



Office of _____ County of _____
State of _____. I hereby certify that the within instrument was filed
in this office for record on the _____ day of _____, 19____.

_____ by _____
(COUNTY OFFICIAL) (DEPUTY)

Form 96-7100-57 (3/71)

