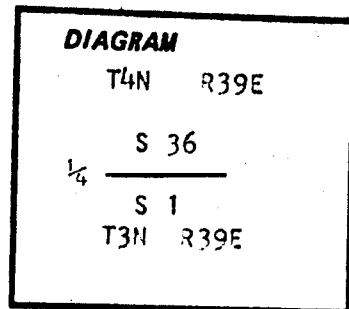


CERTIFIED RECORD OF LAND CORNER MONUMENTATION

A-23

History of original corner establishment:

This line was run by Rufus S. Moore in 1882, under GLO Contract No. 437. Due to errors in this survey, special instructions were issued to Frank W. Campbell under contract No. 498 dated May 1884 to destroy the corners set by Moore and make a new survey.  
Surveyor General Records State:



Set post for 1/4 section corner from which:

An alder 6" diameter bears S 110° W, 14 links  
An alder 6" diameter bears N 40° E, 15 links

No record of subsequent remonumentation found in county records.

Description of corner evidence found:

NONE

See map of survey No. 4-81

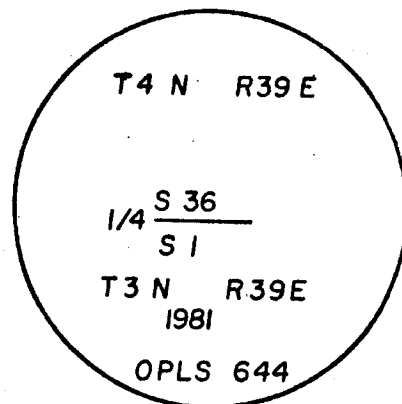
Description of monument and accessories I established to perpetuate the original location of this corner:

At proportionate Distance I set a 2 1/2 in x 30 in. Galvanized Iron pipe with Brass Cap marked as shown, 22 inches in the ground,  
From which:

A 36 in. Pine bears N 47 E, 51.3 feet,  
Marked 1/4 S 36 Bt.

A 16 inch White Fir bears S 1 E, 40.0 feet  
Marked 1/4 S 1 Bt.

Raised mound of stone  
A creek flowing South bears West 6.0 feet.



Brass washer nailed to BT blaze, used a steel tape and magnetic compass with 17 deg declination. distance measur- to center of tree.

NOTE: Monument was set by duane I. Griffith in the presence of Greg Blackman. Greg Blackman prepared and filed the monumentation sheet.

REGISTERED PROFESSIONAL LAND SURVEYOR

*Gregory T. Blackman*

OREGON  
JULY 13, 1973  
GREGORY T. BLACKMAN  
991

Office of... SURVEYOR ..... County of... UNION .....  
State of... OREGON ..... I hereby certify that the within instrument was filed in this office  
for record on the... 12... day of... JUNE... 1981...  
COUNTY SURVEYOR ..... by Gary Langley (DEPUTY)

UNION COUNTY SURVEYOR

Date Received \_\_\_\_\_  
Date Filed \_\_\_\_\_  
By \_\_\_\_\_  
File No. 123-83R  
R.G.P.O.—758-278

**CERTIFIED RECORD OF LAND CORNER MONUMENTATION**

**HISTORY OF ORIGINAL CORNER ESTABLISHMENT:**

Originally set by Rufus Moore under GLO Contract No. 437 dated June 3, 1882. Corner corrected by latter survey, also by Rufus Moore bearing same contract number. Surveyor General record states:

Set a post 3 ft. long, 3 in. diam., 24 in. in ground for 1/4 Sec Corner, marked 1/4 S on N face, from which:

An Alder, 6 in. diam. bears S11°W, 14 lks. dist., marked 1/4 SBT.

An Alder, 6 in. diam. bears N40°E, 15 lks. dist., marked 1/4 SBT.

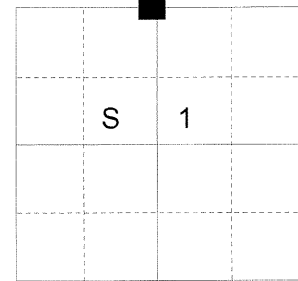
In Survey Number 4-81, Duane Griffith and Gregory T Blackman, find no evidence of the original corner and set a monument by proportionate distance. Union County monumentation record 123-83R states:

At proportionate distance, I set a 2 1/2 in. x 30 in. galvanized iron pipe with brass cap marked as shown, 22 inches in the ground, from which:

A 36 in. Pine bears N47E, 51.3 feet, marked 1/4 S 36 BT.

A 16 inch White Fir bears S1E, 40.0 feet, marked 1/4 S 1 BT.

T 3 N R 39 E A-23



**DESCRIPTION OF CORNER EVIDENCE FOUND:**

Found a 2 1/2" iron pipe with a 2 1/2" brass cap, marked as shown below, 8 inches above ground, marked as shown below, from which:

A pine stump bears North 47° East, a distance of 51.3 feet.

A fir stump bears South 1° East, a distance of 40.0 feet.

**DESCRIPTION OF MONUMENT AND ACCESSORIES I ESTABLISHED TO PERPETUATE THE ORIGINAL LOCATION OF THIS CORNER:**

**NEW BEARING TREES:**

An 18 inch Douglas Fir bears North 29° East, a distance of 49.25 feet, marked 1/4 S36 BT.

A 10 inch White Fir bears South 40° East, a distance of 25.15 feet, marked 1/4 S1 BT.

A 4 inch White Fir bears South 5° West, a distance of 22.10 feet, marked X BT.

A 14 inch Douglas Fir bears North 34° West, a distance of 55.85 feet, marked 1/4 S36 BT.

I hereby certify that the corner was perpetuated on October 8, 2012.

**REGISTERED  
PROFESSIONAL  
LAND SURVEYOR**

**OREGON**  
June 2, 2010  
**JEFFERY S. HSU**  
83571

Renewal Date: June 30, 2013

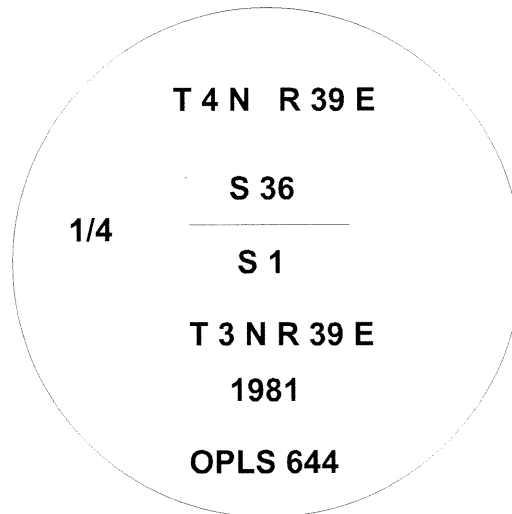
**UNION COUNTY  
SURVEYOR**

Date Received 10/11/12

Date Filed 10/11/12

Filed By R. ROBINSON Deputy

File Number 053-2012R



I used a steel tape and magnetic compass in the establishment of the new accessories. I used 16° East declination, the distances are to a 60d spike driven into the right side of the root crown of the new bearing tree. A brass washer marked OPLS 83571 is attached to the BT blaze of the new bearing tree.