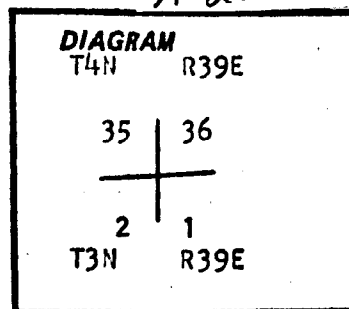


CERTIFIED RECORD OF LAND CORNER MONUMENTATION

History of original corner establishment:

A-21

This line was run by Rufus S. Moore in 1882, under GLO Contract No. 437. Due to errors in this survey, special instructions were issued to Frank W. Campbell under contract No. 498 dated May 1884 to destroy the corners set by Moore and make a new survey.
Surveyor General Records State:



Set basalt stone 15" x 11" x 6" for corner to sections 1, 2, 35, 36, from which:

- A pine 30" diameter bears N 41° E, 18 links
 - A pine 30" diameter bears S 30° E, 103 links
 - A pine 18" diameter bears S 18° W 69 links
 - A pine 10" diameter bears N 18° W, 36 links
- No record of subsequent remonumentation found in county records.

Description of corner evidence found:

Found stone call size marked as record

Found 3 BTs

See map of survey No. 4-81

Description of monument and accessories established to perpetuate the original location of this corner:

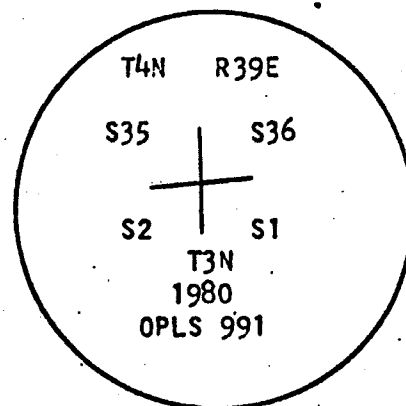
In place of stone I set 2½" x 30" iron pipe with brass cap marked as shown, 24" in ground, from which:

Original BTs

- A 30" pine stump bears S 25° E, 68.4 ft, scribes visible
- A rotted out pine stump bears S 16° W, 49.0 ft, no scribes visible
- A 40" pine bears N 14° W, 23.9 ft-did not open

New BTs

- A 10" tamarack bears N 14° E, 42.3 ft marked T4N R39E S36 BT
- A 15" p pine bears S 86° E, 15.9 ft marked T3N R39E S1 BT
- A 18" p pine bears S 29° W, 100.8 ft marked T3N R39E S2 BT



Buried stone SW and alongside pipe.

Brass washer nailed to BT blaze. Used steel tape and magnetic compass with 17° East declination. Distance measured to center of tree.

**REGISTERED
PROFESSIONAL
LAND SURVEYOR**

Duane I. Griffith

OREGON
JULY 10, 1964
DUANE I. GRIFFITH
644

Office of..... County of.....
State of....., I hereby certify that the within instrument was filed in this office
for record on the..... day of....., 19.....

..... by
(COUNTY OFFICIAL) (DEPUTY)

**UNION COUNTY
SURVEYOR**

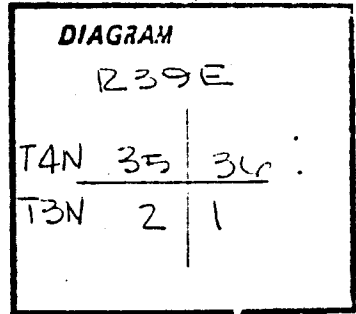
Date Received _____

Date Filed _____

By _____

File No. 122-83R

History of original corner establishment:



Corner was established by Frank W. Campbell's correction to Rufus S. Moore's, Contract No. 437. Commenced August, 1883, and completed August, 1883.

80;00 set a basalt stone 15 x 11 x 16 inches 10 inches in the ground marked with 5 notches on the West and 1 notch on the East edges. From which:

- A pine 30 inches diameter bears N 41° E 18 lks. dist.
- A pine 30 inches diameter bears S 30° E 103 lks. dist.
- A pine 18 inches diameter bears S 18° W 69 lks. dist.
- A pine 10 inches diameter bears N 18° W 36 lks. dist.

No record of subsequent remonumentation found in County Records.

Description of corner evidence found:

Found U.S.F.S. reported stone and BT to NW.
No notches or scribing obvious.

Description of monument and accessories established to perpetuate the original location of this corner:

No additional accessories set.

UNION COUNTY SURVEYOR

Date Received _____

Date Filed _____

By _____

File No. 121-83R

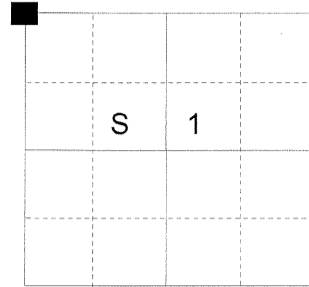
CERTIFIED RECORD OF LAND CORNER MONUMENTATION

HISTORY OF ORIGINAL CORNER ESTABLISHMENT:

Originally set by Rufus Moore under GLO Contract No. 437 dated June 3, 1882. Corner corrected by latter survey, also by Rufus Moore bearing same contract number. Surveyor General record states:

- Set a basalt stone 15x11x6 in. 10 in. in ground for Cor to Secs 1, 2, 35 and 36, marked with 5 notches on West and 1 on East edges on top of hill, from which:
- A pine 30 in. diam. bears N41°E, 18 lks. dist., marked T4N R39E S36 BT.
- A pine 30 in. dia. bears S30°E, 103 lks. dist., marked T3N R39E S1 BT.
- A pine 18 in. dia. bears S18°W, 69 lks. dist. marked T3N R39E S2 BT.
- A pine 10 in. diam. bears N18°W, 36 lks. dist., marked T4N R39E S35 BT.

T 3 N R 39 E A-21



In 1980, Duane Griffith and Gregory Blackman find the original stone with 3 bearing trees. Union County monumentation record 122-83R states:

In place of stone I set a 2 ½" x 30" iron pipe with brass cap marked as shown, 24" in ground, from which:

Original Bts

- A 30" pine stump bears S25°E, 68.4 ft, scribes visible.
- A rotted out pine stume bears S16°W, 49.0 ft., no scribes visible
- A 40" pine bears N14°W, 23.9-did not open.

New Bts

- A 10" tamarack bears N14°E, 42.3 ft marked T4N R39E S36 BT.
- A 15" p pine bears S86°E, 15.9 ft., marked T3N R39E S1 BT.
- A 18" p pine bears S29°W, 100.8 ft., marked T3N R39E S2 BT.

DESCRIPTION OF CORNER EVIDENCE FOUND:

Found a 2 ½" iron pipe with a 2 ½" brass cap, marked as shown below, 6 inches above ground, marked as shown below, from which:

- A 10 tamarack bears North 14° East, a distance of 42.3 feet, standing dead with scribe marks visible
- A 28 inch Ponderosa Pine bears South 86° East, a distance of 15.9 feet, alive and vigorous with healed blaze.
- A 29 inch Ponderosa Pine bears South 29° West, a distance of 100.8 feet, alive and vigorous with healed blaze.
- A 41 inch Ponderosa Pine bears North 14° West, a distance of 23.9 feet, alive and vigorous with healed blaze.

DESCRIPTION OF MONUMENT AND ACCESSORIES I ESTABLISHED TO PERPETUATE THE ORIGINAL LOCATION OF THIS CORNER:

NEW BEARING TREES:

- A 15 inch Ponderosa Pine bears North 30° East, a distance of 14.55 feet, marked T4N R39E S36 BT.

I hereby certify that the corner was perpetuated on October 8, 2012.

**REGISTERED
PROFESSIONAL
LAND SURVEYOR**

Jeffery S. Hsu
OREGON
June 2, 2010
JEFFERY S. HSU
83571

Renewal Date: June 30, 2013

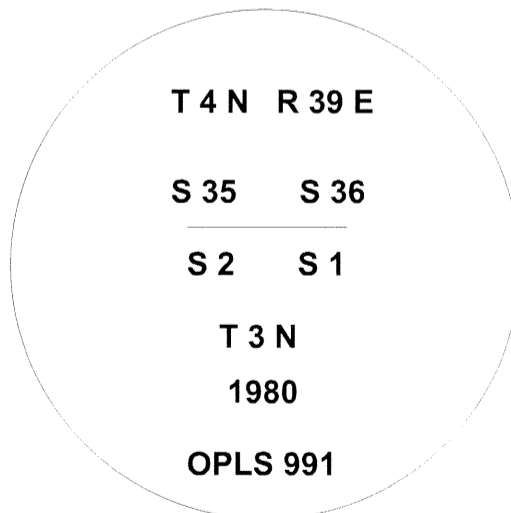
**UNION COUNTY
SURVEYOR**

Date Received 10/11/12

Date Filed 10/11/12

Filed By R. ROBINSON, Deputy

File Number 054-2012R



I used a steel tape and magnetic compass in the establishment of the new accessories. I used 16° East declination, the distances are to a 60d spike driven into the right side of the root crown of the new bearing tree. A brass washer marked OPLS 83571 is attached to the BT blaze of the new bearing tree.