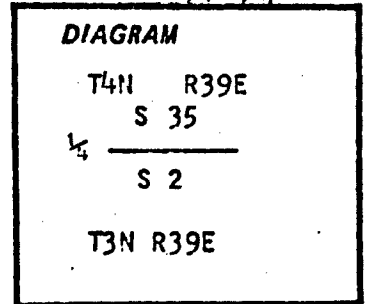


CERTIFIED RECORD OF LAND CORNER MONUMENTATION

A-19

History of original corner establishment:

This line was run by Rufus S. Moore in 1882, under GLO Contract No. 437. Due to errors in this survey, special instructions were issued to Frank W. Campbell under contract No. 498 dated May 1884 to destroy the corners set by Moore and make a new survey.  
Surveyor General Records State:



Set post for 1/4 section corner from which:

- A fir 11" diameter bears N 30° E, 15 links
- A fir 10" diameter bears S 15° E, 10 links

No record of subsequent remonumentation found in county records.

Description of corner evidence found:

None

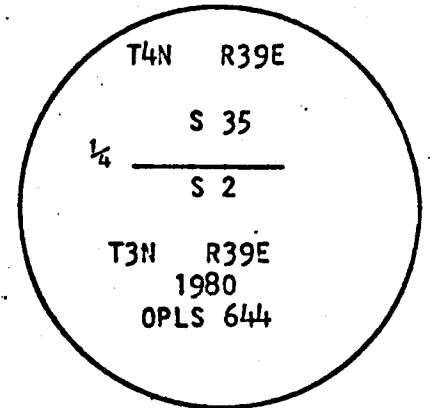
See map of survey No. 4-81

Description of monument and accessories I established to perpetuate the original location of this corner:

At proportionate distance I set 2 1/2" x 30" iron pipe with brass cap marked as shown 26" in ground from which:

New BTs:

- A 8" spruce bears S 59° E, 2.7 ft marked T3N S39E 1/4 S2 Bt
- A 20" white fir bears N 30° W, 16.1 ft marked T4N R39E 1/4 S35 BT



Brass washer nailed to BT blaze. Used steel tape and magnetic compass with 17° East declination. Distance measured to center of tree.

REGISTERED PROFESSIONAL LAND SURVEYOR

OREGON  
JULY 10, 1964  
DUANE I. GRIFFITH  
644

Office of..... County of.....  
State of....., I hereby certify that the within instrument was filed in this office  
for record on the..... day of....., 19....

..... by .....  
(COUNTY OFFICIAL) (DEPUTY)

UNION COUNTY SURVEYOR	
Date Received	_____
Date Filed	_____
By	_____
File No.	120-83R

**CERTIFIED RECORD OF LAND CORNER MONUMENTATION**

**HISTORY OF ORIGINAL CORNER ESTABLISHED:**

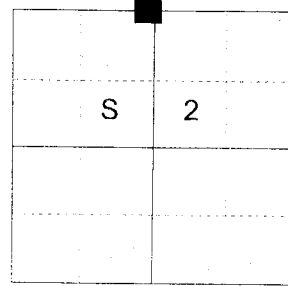
Corner originally established by Rufus Moore in 1882 under GLO contract number 437, however due to errors in this survey, special instructions were issued to Frank Campbell under contract number 498 dated May 1884 to destroy the corners set by Moore and make a new survey. Surveyor General field notes state:

Set post for 1/4 section corner from which:  
A Fir 11 ins. diam bears N 30° E 15 lks dist  
A Fir 10 ins. diam bears S 15° E 10 lks dist

In 1980 Duane Griffith found no trace of the original corner. Union County Monumentation Record 120-83R states: At the true corner point as established by survey 4-81 at the proportionate distance I set a 2 1/2" x 30" iron pipe with brass cap marked as shown, 26" in the ground, from which:

An 8" Spruce bears S 59° E, 2.7 ft. marked T3N R39E 1/4 S2 BT.  
A 20" White Fir bears N 30° W, 16.1 ft. marked T4N R39E 1/4 S35 BT.

T 3 N R 39 E A-19



**DESCRIPTION OF CORNER EVIDENCE FOUND:**

A 2 1/2" iron pipe with 2 1/2" brass cap marked as shown below, 1" above ground, from which:  
A 16" Spruce bears South 59° East, a dist. of 2.70 ft., alive and vigorous with healed blaze.  
A 38" White Fir bears North 30° West, a dist. of 16.10 ft., alive and vigorous with healed blaze.

A fence post with monumentation tags bears approx. 5 ft. East.

**DESCRIPTION OF MONUMENT AND ACCESSORIES I ESTABLISHED TO PERPETUATE THE ORIGINAL LOCATION OF THIS CORNER:**

From the iron pipe monument:

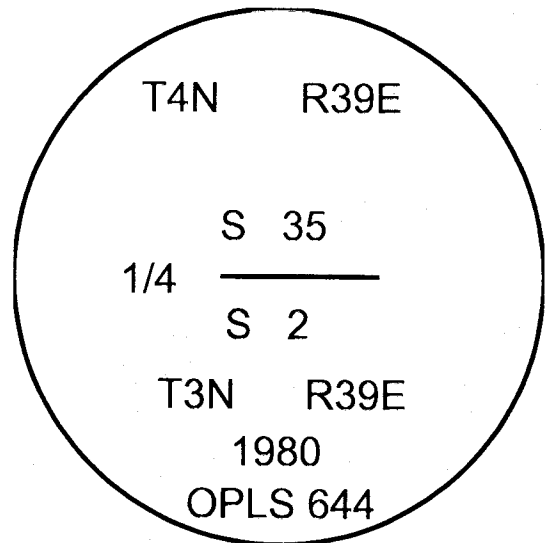
**NEW BEARING OBJECTS:**

A 14" Douglas Fir bears North 78° East a dist. of 12.50 ft., marked T4N R39E 1/4 S35 BT.  
A 14" White Fir bears South 71° West a dist. of 6.25 ft., marked T3N R39E 1/4 S2 BT.

I hereby certify that the corner was perpetuated on June 30, 2020.

Witness: Kyle A. Tucker

A North/South bearing forest road bears East approx. 75'.



REGISTERED  
PROFESSIONAL  
LAND SURVEYOR

*[Signature]*  
OREGON  
June 2, 2010  
JEFFREY S. HSU  
83571

Renewal Date: June 30, 2021

UNION COUNTY  
SURVEYOR

Date Received 7/31/30

Date Filed 7/31/30

Filed By *[Signature]* DEPUTY

File Number 053-2020R

I used a steel tape and magnetic compass in the establishment of the new accessories. I used 14° East declination, the distances are to a 60d spike driven into the right side of the root crown of the bearing trees. A brass washer marked OPLS 83571 is attached to the BT blaze of the new bearing trees.