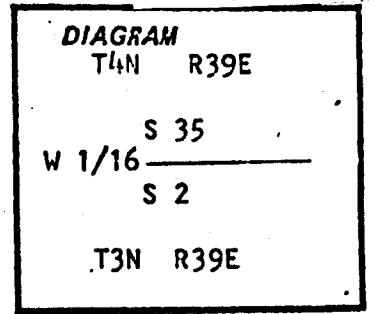


CERTIFIED RECORD OF LAND CORNER MONUMENTATION

A-18

History of original corner establishment:

Corner not set in original survey



No record of subsequent monumentation found in county records.

Description of corner evidence found:

See map of survey No. 4-81

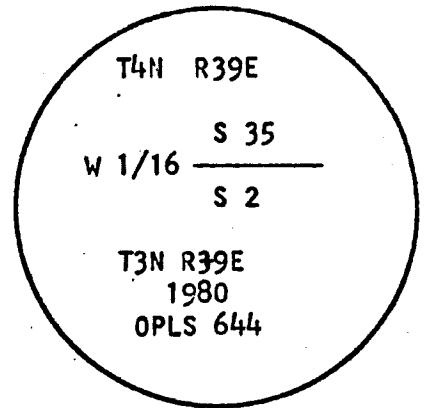
Description of monument and accessories I established to perpetuate the original location of this corner:

At proportionate distance I set 2 1/2" x 30" iron pipe with brass cap marked as shown 24" in ground, from which:

New BTs

A 10" white fir bears N 30° E, 6.7 ft, marked W 1/16 S 35 BT

A 12" tamarack bears S 67° W, 5.0 ft, marked W 1/16 S 2 BT



REGISTERED  
PROFESSIONAL  
LAND SURVEYOR

OREGON  
JULY 10, 1964  
DUANE I. GRIFFITH  
644

Brass washer nailed to BT blaze. Used steel tape and magnetic compass with 17° East declination. Distance measured to center of tree.

Office of..... County of.....  
State of..... I hereby certify that the within instrument was filed in this office  
for record on the..... day of....., 19.....  
..... by .....  
(COUNTY OFFICIAL) (DEPUTY)

UNION COUNTY	
3022102	
Received	_____
Date Filed	_____
By	_____
File No.	119-832

**CERTIFIED RECORD OF LAND CORNER MONUMENTATION**

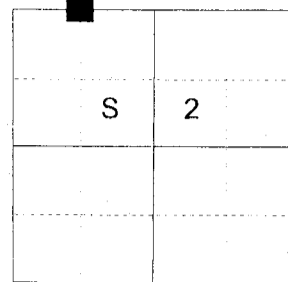
**HISTORY OF ORIGINAL CORNER ESTABLISHED:**

Corner originally established by Duane Griffith in 1980 in Survey 4-81. Union County Monumentation Record 119-83R states: At proportionate distance I set a 2 1/2" x 30" iron pipe with brass cap marked as shown, 24" in the ground, from which:

A 10" White Fir bears N 30° E, 6.7 ft. marked W 1/16 S35 BT.

A 12" Tamarack bears S 67° W, 5.0 ft. marked W 1/16 S2 BT.

T 3 N R 39 E A-18



**DESCRIPTION OF CORNER EVIDENCE FOUND:**

A 2 1/2" iron pipe with 2 1/2" brass cap marked as shown below, 1" above ground, from which:

A 12" White Fir bears North 30° East, a dist. of 6.70 ft., dead and down with healed blaze and South and East bearing fences attached.

A 20" Tamarack bears South 67° West, a dist. of 5.00 ft., alive and vigorous with healed blaze.

A fence post with monumentation tags bears approx. 0.2 ft. East.

**DESCRIPTION OF MONUMENT AND ACCESSORIES I ESTABLISHED TO PERPETUATE THE ORIGINAL LOCATION OF THIS CORNER:**

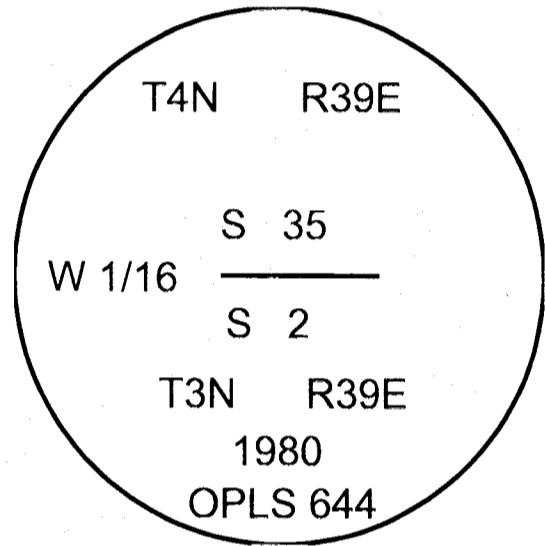
From the iron pipe monument:

**NEW BEARING OBJECTS:**

A 6" Douglas Fir bears South 24° East a dist. of 23.55 ft., marked W 1/16 S2 BT.

I hereby certify that the corner was perpetuated on June 30, 2020.

Witness: Kyle A. Tucker



REGISTERED  
PROFESSIONAL  
LAND SURVEYOR

OREGON  
June 2, 2010  
JEFFREY S. HSU  
83571

Renewal Date: June 30, 2021

**UNION COUNTY  
SURVEYOR**

Date Received 7/31/20

Date Filed 7/31/20

Filed By [Signature] DEPUTY

File Number 052-2020R

I used a steel tape and magnetic compass in the establishment of the new accessories. I used 14° East declination, the distances are to a 60d spike driven into the right side of the root crown of the bearing trees. A brass washer marked OPLS 83571 is attached to the BT blaze of the new bearing trees.