

CERTIFIED RECORD OF LAND CORNER MONUMENTATION

History of original corner establishment:

Index: A-17

Owner Sec. 2 & 3, T.3N., R.39E., and Sec. 34 & 35, T.4N., R.40E., W.M.

Original corner was set by Moore in 1882.

His record reads:

Set a 4"x2"x2" wooden post 24" in the ground.

15" Tamarack N34W 49 lks Mkd. T4N R39E S34 BT.

21" Fir N34E 90 lks Mkd. T4N R39E S35 BT.

12" Tamarack S61E 56 lks Mkd. T3N R39E S2 BT.

19" Tamarack S30W 127 lks Mkd. T3N R39E S3 BT.

| | | |
|---|-----------|---|
| 1 | DIAGRAM | 1 |
| 1 | | 1 |
| 1 | T4N R39E | 1 |
| 1 | S34 1 S35 | 1 |
| 1 | ----- | 1 |
| 1 | S3 1 S2 | 1 |
| 1 | T3N | 1 |
| 1 | 1992 | 1 |
| 1 | PLS 852 | 1 |

In 1978, RLS 346 remonumented this corner. His record

reads: found 34" Larch S61E 37.0', found 22" Larch S30W 83.8'.

Set 2"x30" iron pipe with brass-cap marked: T4N R39E

Top is apx. 6" under road shoulder. S34 1 S35

15" Fir N40W 36.5' Mkd. T4N R39E S34 BT.

12" Pine N72E 20.9' Mkd. T4N R39E S35 BT. S3 1 S2

14" Fir S08W 26.9' Mkd. T3N R39E S3 BT. T3N

1978

RLS 346

Description of corner evidence found:

Found the iron pipe without cap under a fence gate. Cap wired to Pine BT and marked as shown above. From this monument:

A 32" dbh Tamarack bears S52°45'E, 33.1' with opened blaze, scribe fragments found on ground and nailed back in tree cavity.

A 20" dbh Tamarack snag bears S31°40'W, 83.6' with healed blaze.

A 19" dbh Douglas Fir bears N43°41'W, 36.4' with healed blaze.

A 16" dbh Ponderosa Pine bears N71°06'E, 20.8' with healed blaze.

A 17" dbh Douglas Fir bears S7°12'W, 26.2' with healed blaze.

Description of monument and accessories I established to perpetuate the original location of this corner:

The bearings were based on the surveyed bearing between this corner and the corner 1/2 mile south as recorded by OPLS 644 in Union County survey 4-81. I cemented a new 2 1/2" brass cap into the pipe and stamped it as shown in the diagram.

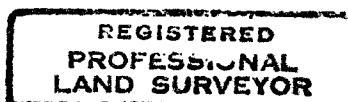
I set the following new witness trees:

A 13" dbh Douglas Fir bears S67°36'E, 25.4' scribed T3N R39E S2 BT.

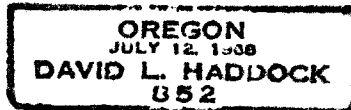
An aluminum washer stamped RLS 852 is nailed between the letters B and T on the new tree. All the BT's have LSM and BT signs attached.

Painted 5" red bands around all the trees and painted the scribe blazes red.

This work was done September 2, 1992.



David L. Haddock




Office of _____ County of _____
State of _____, I hereby certify that the within instrument was filed
in this office for record on the _____ day of _____, 19____.

(COUNTY OFFICIAL)

(DEPUTY)

Form 86-7(00-57 (9/71)

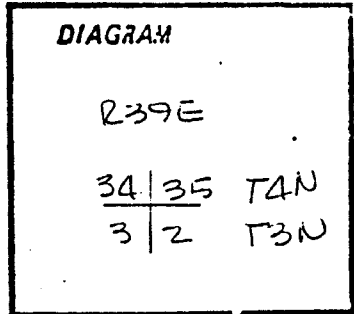


History of original corner establishment:

Corner was established by Frank W. Campbell correction to Rufus S Moore's. Contract No. 437, commenced August 1883, and completed August, 1883.

80.00 set a post 4 feet long, 4 inches square 24 inches in ground for corner. From which:

- A tamarack 16 inches diameter bears N 34° W 49 lks. dist.
- A fir 20 inches diameter bears N 34° E 90 lks. dist.
- A tamarack 12 inches diameter bears S 61° E 56 lks. dist.
- A tamarack 18 inches diameter bears S 30° W 127 lks. dist.



No record of subsequent remonumentation found in County Records.

Description of corner evidence found:

Found location poster for approximate location.
Found 2 BTs, supposedly SE & SW BTs. Notched, but no scribing visible.

Description of monument and accessories established to perpetuate the original location of this corner:

No additional accessories set.

UNION COUNTY SURVEYOR

Date Received _____

Date Filed _____

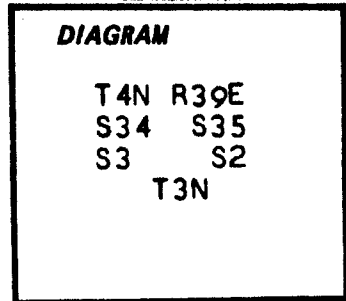
By _____

File No. 118-83R

CERTIFIED RECORD OF LAND CORNER MONUMENTATION

A-17

History of original corner establishment:



CORNER BY RUFUS M. MOORE 1882

SET A 4"x2"x2" WOODEN POST 24" IN THE GROUND.

- 16" TAMARACK N34W 49LKS MKD. T4N R39E S34 BT
- 20" FIR N34E 90LKS. MKD. T4N R39E S35 BT
- 12" TAMARACK S61E 56LKS. MKD. T3N R39E S2 BT
- 18" TAMARACK S30W 127LKS. MKD. T3N R39E S3 BT

Description of corner evidence found:

- 34" LARCH S61E 37.0'
- 22" LARCH S30W 83.8'

Description of monument and accessories I established to perpetuate the original location of this corner:

SET 2"x30" IRON PIPE WITH BRASS-CAP MARKED:
CAP IS APX. 6" UNDER ROAD SHOULDER.

T4N R39E
S34 S35
S3 S2
T3N
1978
RLS 346

- 16" FIR N40W 36.5' MKD. T4N R39E S34 BT
- 12" PINE N72E 20.9' MKD. T4N R39E S35 BT
- 14" FIR S06W 26.9' MKD. T3N R39E S3 BT

- ALL BT'S HAVE A RED PAINTED STRIPE AND BT SIGNS. THE NEW BT'S HAVE A BRASS WASHER STAMPED RLS 346 NAILED TO THE LOWER FACE. THERE IS A 6' STEEL FENCE POST SET WITHIN 5' OF THE CORNER.

REGISTERED
PROFESSIONAL
LAND SURVEYOR

Wayne O. Harris

OREGON
MAY 6, 1935
WAYNE O. HARRIS
346

Office of..... COUNTY SURVEYOR..... County of..... UNION
OREGON
State of....., I hereby certify that the within instrument was filed in this UNION COUNTY
for record on the..... day of....., 19.....
..... by
(COUNTY OFFICIAL) (DEPUTY)

UNION COUNTY
SURVEYOR

Date Received _____

Date Filed _____ ☆ OPC-700.275

By _____

File No. 117-83R