

CERTIFIED RECORD OF LAND CORNER MONUMENTATION

R-9

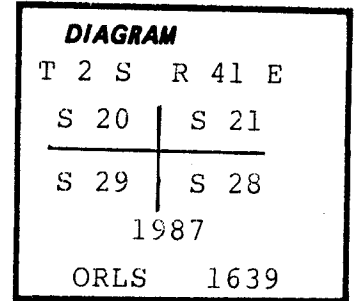
History of original corner establishment:

Corner established by Alonzo Gesner under GLO contract No. 683 and dated June 7, 1898.

Surveyor General records state:

Set a basalt stone 14 x 10 x 6", 9" in ground marked 2 notches on S & 4 notches on E edges from which:

- A 7" pine brs N50°E, 18 lks dist mkd T2SR41ES21 BT.
- A 7" pine brs S60°E, 10 lks dist mkd T2SR41ES28 BT.
- A 6" pine brs S68°W, 37 lks dist mkd T2SR41ES29 BT.
- A 5" pine brs N26°W, 63 lks dist mkd T2SR41ES20 BT.



Description of corner evidence found:

No trace of original stone.

- A L.P. pine snag 12" dia brs N41°E, 18 lks(record, N50°E) with fragmentary scribes inside partially healed blaze.
- A L.P. pine 10" dia brs N84°E, 10 lks(record, S60°E) with fragmentary scribes inside partially healed blaze.
- A L.P. pine root stub brs S73°W, 21.7'(record, S68°W, 37 lks) with tree alongside and full scribed on partially healed blaze.
- A L.P. pine root hole brs N21½°W, 43.0'(record, N26°W, 63 lks) with tree alongside and healed blaze.

Description of monument and accessories | established to perpetuate the original location of this corner:

At position determined by distance intersection from Sections 21 & 28 BT's (other BT positions indefinite)...

Set 2½" aluminum cap on 2" aluminum pipe 25" in ground with 5" projecting out of ground with surrounding rock mound and 6' fence post alongside with sign 54-9 attached. Cap marked as shown in corner diagram.

New bearing trees established:

- A L.P. pine 11" dia brs N16½°E, 69.9' dist mkd T2SR41ES21 BT.
- A alpine fir 9" dia brs S18°E, 45.7' dist mkd T2SR41ES28 BT.
- A alpine fir 10" dia brs S72°W, 85.2' dist mkd T2SR41ES29 BT.
- A L.P. pine 11" dia brs N76½°W, 62.1' dist mkd T2SR41ES20 BT.

Each BT has a sign 54-3 and signs 54-4 or 54-9 attached below a 6" band of red paint, and each new BT has a brass washer marked PLS 1639 nailed flush with BT blaze.

Compass declination 19° East.

I hereby certify that the above described corner monument was properly remonumented by me and witnessed by Jim DeMastus on July 15, 1987.

Jim DeMastus

**REGISTERED
PROFESSIONAL
LAND SURVEYOR**

William L. Hanley

**OREGON
JULY 14, 1978
WILLIAM L. HANLEY
1639**

Office of.....County Surveyor..... County of.....Union.....
State of.....Oregon....., I hereby certify that the within instrument was filed in this office
for record on the..... day of....., 19.....

..... by
(COUNTY OFFICIAL) (DEPUTY)

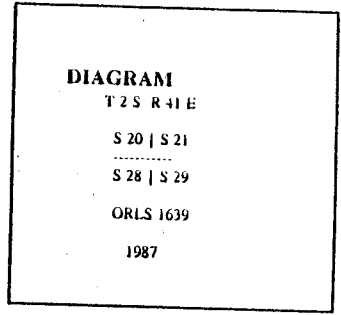
UNION COUNTY SURVEYOR	
Date Received	<u>8-12-87</u>
Date Filed	<u>8-24-87</u>
By	<u>G. LANGLITZ DEPUTY</u>
File No.	<u>57-87R</u>

CERTIFIED RECORD OF LAND CORNER MONUMENTATION

History of original corner establishment:

SURVEYED BY: A. GENSNER, 1898, CONTRACT NO. 683

SET BASALT STONE 14X10X6 INS. 9 INS IN THE GROUND, FOR COR TO SECS. 20, 21, 28 AND 29, MARKED 2 NOTCHES ON THE S., AND 4 NOTCHES ON THE E. SIDES, FROM WHICH:



A PINE, 7 INS. DIAM., BEARS N.50°E., 18 LKS. DIST. MKD. T2S R41E S21 BT

A PINE, 7 INS. DIAM., BEARS S.60°E., 10 LKS. DIST. MKD. T2S R41E S28 BT

A PINE, 6 INS. DIAM., BEARS S.63°W., 37 LKS. DIST. MKD. T2S R41E S29 BT

A PINE, 5 INS. DIAM., BEARS N.26°W., 63 LKS. DIST. MKD. T2S R41E S20 BT

Description of corner evidence found:

CORNER SET BY ORLS 1639 IN 1987.

FOUND A 3" ALUMINUM CAPPED PIPE IN A SMALL MOUND OF STONE, CAP MARKED PER DIAGRAM, FROM WHICH:

G-L-O ACCESSORIES:

A FIR(DEAD), 12" DIAM., BEARS N.39°03'E., 11.91', HEALED BLAZE.

A FIR(DEAD), 9" DIAM., BEARS N.86°27'E., 6.60', HEALED BLAZE.

ORLS 1639 ACCESSORIES:

A FIR, 12" DIAM., BEARS N.14°53'E., 69.13', SCRIBED "T2SR41ES21 BT".

A FIR, 7" DIAM., BEARS S.18°57'E., 45.73', SCRIBED "T2SR41ES28 BT".

A FIR, 8" DIAM., BEARS S.70°43'W., 84.70', SCRIBED "T2SR41ES29 BT".

A FIR, 9" DIAM., BEARS N.78°06'W., 61.94', SCRIBED "T2SR41ES20 BT".

Description of monument and accessories I established to perpetuate the original location of this corner:

REFERENCE: RECORD OF SURVEY, CLARK CREEK/EAGLE CAP WILDERNESS SURVEY

WITNESS TO MONUMENT: DAVID SUTHERLAND

BEARINGS TAKEN TO CENTER OF BLAZE, DISTANCES MEASURED

TO SIDE CENTER OF TREE. OBSERVED WITH ELECTRONIC TOTAL

STATION AND STEEL TAPE.

BASIS OF BEARINGS WAS A SOLAR OBSERVATION.

REGISTERED
PROFESSIONAL
LAND SURVEYOR

ALL 4 States 9/98

OREGON
JULY 15, 1983
RONALD E. STOLL
2058

Office of _____ County of _____
State of _____ I hereby certify that the within instrument was filed in this office
for record on the _____ day of _____, 19____

_____ by _____
(COUNTY OFFICIAL) (DEPUTY)

A

10/28/98
3-3-99
R. ROBINSON, DEPUTY
003-1999R

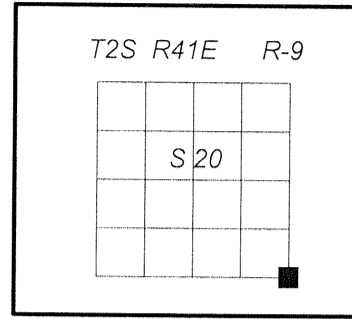
CERTIFIED RECORD OF LAND CORNER MONUMENTATION

History of original corner establishment:

Original corner set by Alonzo Gesner, under Contract No. 683, dated June 7, 1898, approved January 9, 1900.
 Record states:
 Set a basalt stone 14x10x6 ins., 9 ins. in the ground for for corner to sections 20, 21, 28 and 29, marked 2 notches on the S and 4 notches on the E sides.

From which:

- A pine, 7 ins. diam., bears N. 50° E., 13 lks. dist., marked T2S R41E S21 BT.
- A pine, 7 ins. diam., bears S. 60° E., 10 lks. dist., marked T2S R41E S28 BT.
- A pine, 6 ins. diam., bears S. 63° W., 37 lks. dist., marked T2S R41E S28 BT.
- A pine, 5 ins. diam., bears N. 26° W., 63 lks. dist., marked T2S R41E S20 BT.



Subsequent Monumentation:

Corner remonumented by William L. Hanley, LS 1639, as described by Union County Corner Record No. 57-87R, filed August 24, 1987, in the records of the Union County Surveyor. Record states:

- No trace of original stone.
- A LP pine snag, 12" diam., bears N. 41° E., 18 lks. (record, N50°E), with fragmentary scribes inside partially healed blaze.
- A LP pine, 10" diam., bears N. 84° E., 10 lks. (record, S60°E), with fragmentary scribes inside partially healed blaze.
- A LP pine root stub, bears S. 73° W., 12.7' (record, S68°W, 37 lks), with tree alongside and full scribed on partially healed blaze.
- A LP pine root hole, bears N. 21½° W., 43.0' (record, N26°W, 63 lks), with tree alongside and healed blaze.
- At position determined by distance intersection from Sections 21 and 28 BT's (other BT positions indefinite)... Set a 2½" aluminum cap on 2" aluminum pipe 25" in ground with 5" projecting out of ground with surrounding rock mound and 6' fence post alongside with sign 54-9 attached.
- New bearing trees established:
 - A LP pine, 11" diam., bears N. 16½° E., 69.9' dist., mkd. T2SR41ES21 BT.
 - A alpine fir, 9" diam., bears S. 18° E., 45.7' dist., mkd. T2SR41ES28 BT.
 - A alpine fir, 10" diam., bears S. 72° W., 85.2' dist., mkd. T2SR41ES29 BT.
 - A LP pine, 11" diam., bears N. 76½° W., 62.1' dist., mkd. T2SR41ES20 BT.

Corner perpetuated by Ronald E. Stoll, LS 2058, as described by Survey No. 052-1998, filed December 18, 1998, and as described by Union County Corner Record No. 003_1999R, filed March 3, 1999, in the records of the Union County Surveyor.

Record states:

Found a 3" diam. aluminum capped pipe in small mound of stone.

From which GLO accessories:

- A fir (dead), 12" in diam., bears N. 39°03' E., 11.91', closed blaze.
- A fir (dead), 9" in diam., bears N. 86°27' E., 6.60', closed blaze.

From which ORLS 1639 accessories:

- A fir, 12 ins. in diam., bears N. 14°53' E., 69.13', scribed T2SR41ES21 BT.
- A fir, 7 ins. in diam., bears S. 18°57' E., 45.73', scribed T2SR41ES28 BT.
- A fir, 8 ins. in diam., bears S. 70°43' W., 84.70', scribed T2SR41ES29 BT.
- A fir, 9 ins. in diam., bears N. 78°06' W., 61.94', scribed T2SR41ES20 BT.

UNION COUNTY SURVEYOR

Date Received 2/3/12

Date Filed 2/3/12

By R. Robinson, Deputy

File No. 006-2012R

Description of corner evidence found:

Found a 2½ ins. diam. alum. cap on a 2½ ins. diam. alum. pipe, firmly set, projecting up 2 ins., with rock collar, mkd. as shown.

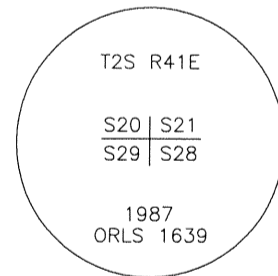
From which I find the original bearing trees:

- A pine snag, dead & down, bears N. 39° E., 11.9 ft. dist. to root hole, with healed blaze. (fir snag, Stoll)
- A pine snag, dead & down, bears N. 82½° E., 6.6 ft. dist. to root hole, with healed blaze. (fir snag, Stoll)

And accessories mkd. by LS 1639:

- A pine snag, 14 ins. diam., bears N. 15° E., 69.1 ft. dist., with visible scribe on open blaze and brass washer in face. (fir, Stoll)
- A fir snag, dead & down, bears S. 19° E., 45.7 ft. dist. with visible scribe on open blaze.
- A fir snag, 10 ins. diam., bears S. 70¾° W., 84.7 ft. dist., with visible scribe on open blaze and brass washer in face.
- A lodgepole pine, 12 ins. diam., alive, bears N. 78° W., 61.9 ft. dist., with visible scribe on open blaze and brass washer in face. (fir, Stoll)

Found guard T-post ±2 ft. south with Land Survey Monument (54-9) sign.



Description of monument and accessories I established to perpetuate original location of this corner:

New bearing trees:

- A Douglas fir, 11 ins. diam., bears N. 87½° E., 34.3 ft. dist., mkd. T2S R41E S21 BT.
- A Douglas fir, 7 ins. diam., bears S. 33½° E., 18.7 ft. dist., mkd. X BT on double blaze for longevity of tree.
- A pine, 5 ins. diam., bears S. 14½° W., 22.3 ft. dist., mkd. X BT on double blaze for longevity of tree.

Autonomous C/A code geographic position:

Lat. 45°22'18.8" N
 Long. 117°42'13.0" W

All new bearing trees have a brass washer stamped "LS 2648" nailed in the side center and Bearing Tree (54-3) and Land Survey Monument (54-9) signs attached.

Witnesses: Ron Walter and Kristina Powell
 Date: 9/24/2011

REGISTERED
 PROFESSIONAL
 LAND SURVEYOR

OREGON
 JANUARY 18, 1994
 RON C. WALTER
 2648

Renewal Date: June 30, 2012

Office of _____ County Surveyor _____ County of _____ Union _____
 State of _____ Oregon _____, I hereby certify that the within instrument was filed in this office
 for record on the _____ day of _____, 20 _____
 _____ by _____
 (COUNTY OFFICIAL) (DEPUTY)