

CERTIFIED RECORD OF LAND CORNER MONUMENTATION

Index File No. 2-01

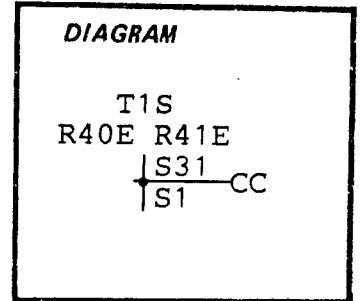
History of original corner establishment:

Original corner established in 1896 by E. Schiller under contract #648.

At the corner, he set a basalt stone, 14"x12"x7", 9" in the ground.

From which:

- A 16" White fir bears N51°E, 48 lks.
A 16" White Fir bears S26°15'E, 8 lks.



Description of corner evidence found:

Corner evidence found:

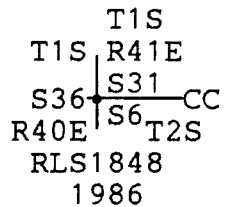
- A badly decayed White Fir stump bears N51°E, 48 lks., pieces of blaze with scribing R41ES visible.
Rotted remains of SE BT bear S26½°E, 8 lks. No marks.

Note:

Since the nearest corner usable for establishing alignment is 2 miles east and the original location of the closing corner is only 0.47 ft. east of the senior east line of Section 36, I set the monument 0.47 ft. west from the original location of the closing corner. Justification- A latitude variation of 100 ft. at the section corner 2 miles east will only make a variation of 0.004 ft. in 0.47 ft.

Description of monument and accessories I established to perpetuate the original location of this corner: Cap is stamped:

At the point of intersection of the south line of Section 31 with the senior east line of Section 36 I set a 2½"x30" aluminum capped aluminum pipe rising 6". No stones available Set a steel fence post 3' south of corner.



New BT's:

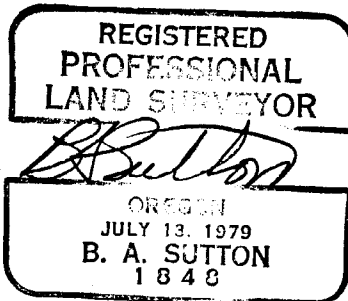
- A 6½" Doug Fir bears N47½°E, 23.7 ft. blazed&scribed: CCT1SR41ES31BT
An 8" Doug Fir bears S23½°E, 24.6 ft. blazed&scribed: CCT2SR41ES6BT

Painted blazes and attached signs as per Standard Specifications for Cadastral Surveys, USFS Region 6, March 1982. A ½" brass disk stamped "RLS 1848" was nailed to the lower ends of the blazes.

From 6200180 Northerly approx. 1 Mile to open rocky slope on Rt. Corner is Lt of Rd. 300 ft., 200 ft. north of the Standard Township corner on the fence line on Northwesterly slope.

Compass Declination: 19½°E

Witness: Jeremy Sutton
I hereby certify that the above described corner monument and/or accessories were established as hereon described on Nov. 5, 1986.



UNION COUNTY SURVEYOR
Date Received 12-3-86
Date Filed 12-5-86
By G. Langritz Deputy
File No. 293-86 R

Office of..... County of.....
State of..... I hereby certify that the within instrument was filed in this office for record on the..... day of....., 19.....
(COUNTY OFFICIAL) by (DEPUTY)