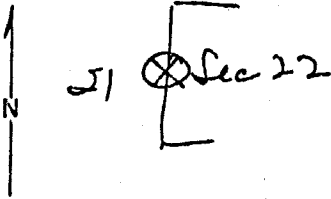


Index File No. P-13 CORNER RECORD (SEARCH) (Ref. FSM 7151.4) Tract or Survey No. _____ Cor. No. _____
 T 2S R. 40E R.D. Union County Union
 Merid. Will N.F. W-W State Oregon

CORNER DIAGRAM



DESCRIBE CORNER MONUMENT FOUND
Basalt Stone - 16" x 10" x 5" set 9" above ground. Condition OK
I found no marks on the stone but I believe it to be the corner.
(later) I came past this stone again & believe I found chisel
work on W face.

DESCRIBE BEARING TREES OR OTHER OFFICIAL ACCESSORIES FOUND
This stone is well set 3ft. south of well made mound of stone
from which a large conspicuous round rock face bears
about S45°E, 80ft and a 17" green PP bears N30°W, 25ft.

PHOTO IDENTIFICATION DATA

Photo No. _____
 Filed At. _____
 Object Ident. _____
 Ident. By _____
Signature

DESCRIBE CORNER LOCATION RELATIVE TO NEAR-BY FEATURES, ALSO HOW TO REACH CORNER

PLANE COORDINATE POSITION DATA

State _____ Zone _____
 X _____
 Y _____
 Estab. By _____
Agency

Division _____ Headquarters _____ Date _____ FS-710-52 (3/68)

UNION COUNTY SURVEYOR
 Date Received _____
 Date Filed 12-18-81
 By G. LANGRITZ, DEPUTY
 File No. 216-87R

P-13

CERTIFIED RECORD OF LAND CORNER MONUMENTATION

HISTORY OF ORIGINAL CORNER ESTABLISHMENT:

Corner established by Henry Meldrum under GLO Contract number 450, dated June 11, 1882. Surveyor General record states: Set Basalt stone 16x10x5 ins, 11 ins in ground for 1/4 Sec Cor marked 1/4 on W face and raised mound of stone alongside. Pits impracticable.

Union County monumentation record 216-87R calls finding a stone 16x10x5 ins set 9" above ground with possible chisel work on the West face.

Survey number 24-90 states the corner was searched for but not found.

No record of monumentation found in UNION COUNTY survey records.

DESCRIPTION OF CORNER EVIDENCE FOUND:

Found stone 16"x10"x5" set 9" above ground with mound of stone approximately 3 feet North. No chisel marks were identified on the stone, which had weathered considerably on the West face. Due to the well defined mound, the well set stone of called size, and the relativity to the adjacent corners, I accept this as being the original stone set by Meldrum.

See Survey Number 029-1997.

DESCRIPTION OF MONUMENT AND ACCESSORIES I ESTABLISHED TO PERPETUATE THE ORIGINAL LOCATION OF THIS CORNER:

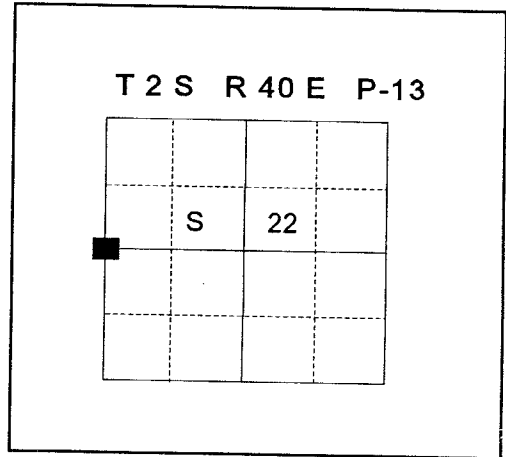
At the position of the original corner stone, I set a 2 1/2" x 30" aluminum pipe with 2 1/2" aluminum cap marked as shown below, 28" in the ground, from which:

NEW BEARING OBJECTS AND TREE:

- A 5/8"x30" iron pin with aluminum cap marked UNION COUNTY SURVEYOR NE RP bears N 33°E, a distance of 12.06 feet,
- A 5/8"x30" iron pin with aluminum cap marked UNION COUNTY SURVEYOR SE RP bears S 45°E, a distance of 6.31 feet,
- A 5/8"x30" iron pin with aluminum cap marked UNION COUNTY SURVEYOR SW RP bears S 29°W, a distance of 7.22 feet,
- A 28" diameter Ponderosa Pine bears N 25°W, a distance of 45.25 feet, marked 1/4 S21 BT

Buried the original corner stone North and alongside monument. Raised a mound of stone around monument, 3 ft. base to top of cap. Set steel fence post approximately 2 feet North of monument.

Corner falls approximately 50 feet West of old North-South fence, I hereby certify that the corner was ed on September 4, ed Wi tness: Jeff Madsen




REGISTERED PROFESSIONAL LAND SURVEYOR

Rick G. Robinson

OREGON July 17, 1986

RICK G. ROBINSON 2219

Renewal Date December 31, 1998



monument 1997.

UNION COUNTY SURVEYOR

Date Received 9-9-97

Date Filed 9-13-97

Filed By *Angie T. Clark*

File Number 031-1997R

I used a steel tape and magnetic compass in the establishment of new accessories. The magnetic declination used was 18° East. The distance to the bearing tree is to a 50d spike driven on the right side of the tree at the root crown. I attached a brass washer marked OPLS 2219 to the BT blaze. The distances to the iron pins are to the center of the aluminum cap.