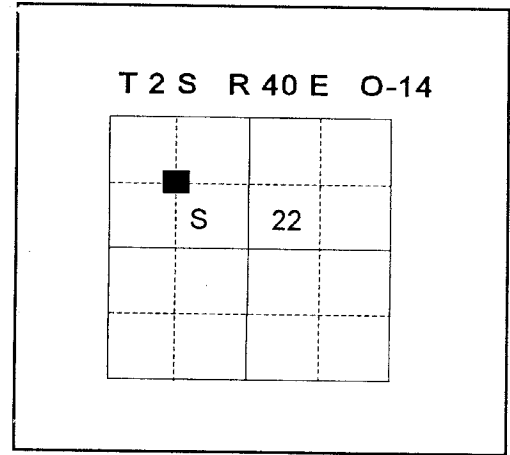


CERTIFIED RECORD OF LAND CORNER MONUMENTATION

HISTORY OF ORIGINAL CORNER ESTABLISHMENT:
Corner not previously established.



No record of monumentation found in UNION COUNTY survey records.

DESCRIPTION OF CORNER EVIDENCE FOUND:

Corner not previously established.

See Survey Number 029-1997.

DESCRIPTION OF MONUMENT AND ACCESSORIES I ESTABLISHED TO PERPETUATE THE ORIGINAL LOCATION OF THIS CORNER:

At the position determined by said survey, I set a 2 1/2" x 30" aluminum pipe with 2 1/2" aluminum cap marked as shown below, 24" in the ground, from which:

NEW BEARING TREES:

An 11" diameter White Fir bears S 83°E, a distance of 19.91 feet, marked NW 1/16 S22 BT.

A 13" diameter tamarack bears N 42°W, a distance of 40.81 feet, marked NW 1/16 S22 BT.

Raised small mound of stone around monument.

Set steel fence post approximately 2 feet South of monument.

I hereby certify that the corner was monumented on September 8, 1997.

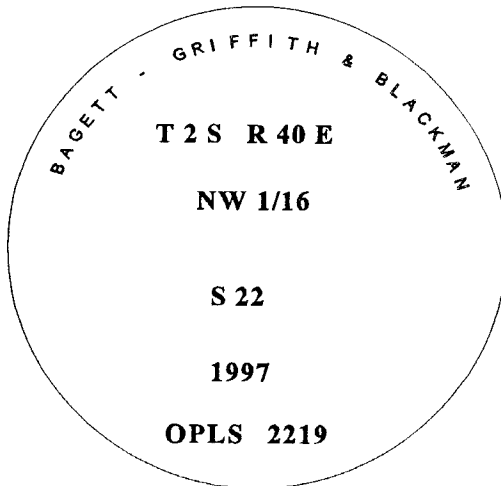
Witness: Jeff Madsen

REGISTERED
PROFESSIONAL
LAND SURVEYOR

Rick G. Robinson

OREGON
July 17, 1986
RICK G. ROBINSON
2219

Renewal Date December 31, 1998



I used a steel tape and magnetic compass in the establishment of new accessories. The magnetic declination used was 18° East. The distance to the bearing trees is to a 50d spike driven on the right side of the tree at the root crown. I attached a brass washer marked OPLS 2219 to the BT blaze.

**UNION COUNTY
SURVEYOR**

Date Received 9-9-97

Date Filed 9-13-97

Filed By *Greg T. Blake*

File Number 027-1997R

CERTIFIED RECORD OF LAND CORNER MONUMENTATION

HISTORY OF ORIGINAL CORNER ESTABLISHED:

Corner originally established by Rick Robinson in Survey 029-1997. Union County Monumentation record 027-1997R states:

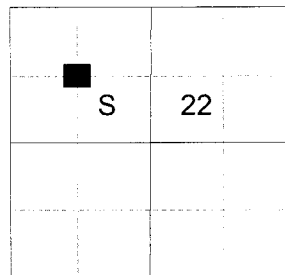
At the position determined by said survey, I set a 2 1/2" x 30" aluminum pipe with 2 1/2" aluminum cap marked as shown below, 24" in the ground, from which:

An 11" diameter White Fir bears S 83°E, a distance of 19.91 feet, marked NW 1/16 S22 BT.

A 13" diameter Tamarack bears N 42°W, a distance of 40.81 feet, marked NW 1/16 S22 BT.

Raised small mound of stone around monument.
Set steel fence post approximately 2 feet South of monument.

T 2 S R 40 E O-14



DESCRIPTION OF CORNER EVIDENCE FOUND:

Found a 2 1/2" aluminum pipe with 2 1/2" aluminum cap marked as shown below, flush with the ground and in a 2 ft. diameter collar of stone, from which:

A 14" White Fir bears South 83° East, a dist. of 19.90 feet, dead and standing with healed blaze.

A 15" Tamarack bears North 42° West, a dist. of 40.80 feet, alive and vigorous with healed blaze.

SEE SURVEY NUMBER 029-2020

DESCRIPTION OF MONUMENT AND ACCESSORIES I ESTABLISHED TO PERPETUATE THE ORIGINAL LOCATION OF THIS CORNER:

From the aluminum pipe monument,

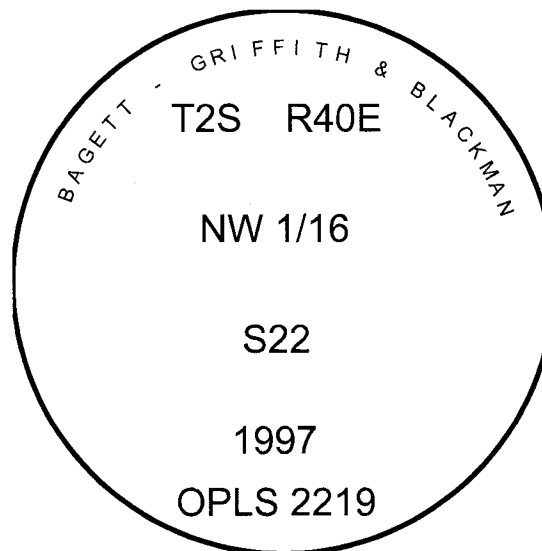
NEW BEARING OBJECTS:

A 7" Ponderosa Pine bears due West a dist. of 12.95 ft., marked NW 1/16 S22

Steel fence post bears approx. 2 ft. South.

I hereby certify that the corner was perpetuated on August 10, 2020.

Witness: Kyle A. Tucker



Renewal Date: June 30, 2021

I used a steel tape and magnetic compass in the establishment of the new accessory. I used 14° East declination, the distance is to a 60d spike driven into the right side of the root crown of the bearing tree. A brass washer marked OPLS 83571 is attached to the BT blaze of the new bearing tree.

