

**CERTIFIED RECORD OF LAND CORNER MONUMENTATION**

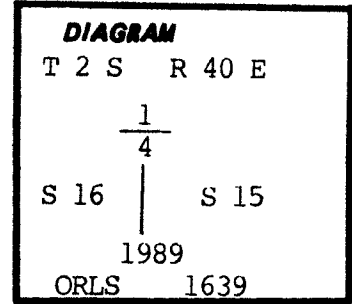
L-13

**History of original corner establishment:**

Corner established by Henry Meldrum under GLO Contract no. 450 dated June 11, 1882, and his record states:

A post 3 ft long 3 in square 24 ins in ground for 1/4 Sec. Cor marked 1/4 S on W face, from which:

A fir 15 ins diam bears S69°E, 24 lks dist marked 1/4 S BT.  
A fir 10 ins diam bears N67°W, 28 lks dist marked 1/4 S BT.



**Description of corner evidence found:**

None. Corner reestablished by proportionate measurement from survey control.

Corner not found in area of old wildfire and west edge of recent logging. Unable to find any standing trees older than 90 years as determined by increment bore and trees are predominantly lodgepole pine and western larch.

**Description of monument and accessories I established to perpetuate the original location of this corner:**

At position midway between adjacent section corners North and South...

Set a 2" x 30" aluminum pipe with 2 1/2" aluminum cap 24" in ground & projecting 6" out of ground with surrounding earth mound & placed 6' steel fence post alongside with sign 54-9 attached. Cap marked as shown in corner diagram. No stones available for mound.

**New bearing trees established:**

White fir 15" dia brs S61 1/2°E, 55.9' dist mkd 1/4 S15 BT.  
White fir 17" dia brs S81°W, 60.3' dist mkd 1/4 S16 BT.

New bearing trees have a brass washer marked PLS 1639 nailed flush to face of blaze. Attached signs 54-3 & 54-9 & painted face of blaze & a 6' band of red around each bearing tree.

Compass declination 19° East.

I hereby certify that the above described corner monument was properly established by me & witnessed by F.S. Munro on October 01, 1989.

**REGISTERED  
PROFESSIONAL  
LAND SURVEYOR**

*William L. Hanley*

**OREGON  
JULY 14, 1978  
WILLIAM L. HANLEY  
1639**

Office of... County Surveyor..... County of... Union.....  
State of... Oregon....., I hereby certify that the within instrument was filed in this office  
for record on the..... day of....., 19.....  
..... by .....  
(COUNTY OFFICIAL)

Form R6-7100-57 (9/71)

**UNION COUNTY  
SURVEYOR**

(DEPUTY)

Date Received 3-12-90

Date Filed 3-12-90

By *Henry J. Blanton*

File No. 14-9012

GPO-591-971, 1988

L-13

**CERTIFIED RECORD OF LAND CORNER MONUMENTATION**

**HISTORY OF ORIGINAL CORNER ESTABLISHED:**

Corner originally established by Henry Meldrum in GLO contract number 450, dated June 11, 1882. Surveyor General field notes state:

Set post 3 ft. long, 3 ins. square 24 in. in ground for 1/4 Sec. Cor marked 1/4 S on W face, from which:

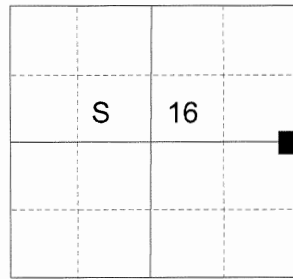
A Fir 15 in. diam. bears S69°E, 24 lks. dist. marked 1/4 S BT.

A Fir 10 ins. diam. bears N67°W, 28 lks. dist. marked 1/4 S BT.

In 1989, corner not found by William Hanley and set at proportionate position. Union County monumentation record 14-90R states:

Set a 2" x 30" aluminum pipe with 2 1/2" aluminum cap, 24" in ground and projecting 6" out of ground with surrounding earth mound and placed 6' steel fence post alongside. New bearing trees established:  
 White fir 15" dia brs S61 1/4°E, 55.9' dist mkd 1/4 S15 BT.  
 White fir 17" dia brs S81°W, 60.3' dist mkd 1/4 S16 BT.

T 2 S R 40 E L-13



**DESCRIPTION OF CORNER EVIDENCE FOUND:**

Found a 2 1/2" aluminum pipe with 2 1/2" aluminum cap marked as shown below, flush with the ground, from which:

A 29 inch White Fir bears South 61° East, a distance of 55.9 feet, alive and vigorous with healed blaze.

A 27 inch Douglas Fir bears South 81° West, a distance of 60.3 feet, alive and vigorous with healed blaze.

SEE SURVEY NUMBER 014-2016

**DESCRIPTION OF MONUMENT AND ACCESSORIES I ESTABLISHED**

**TO PERPETUATE THE ORIGINAL LOCATION OF THIS CORNER:**

From the aluminum pipe position:

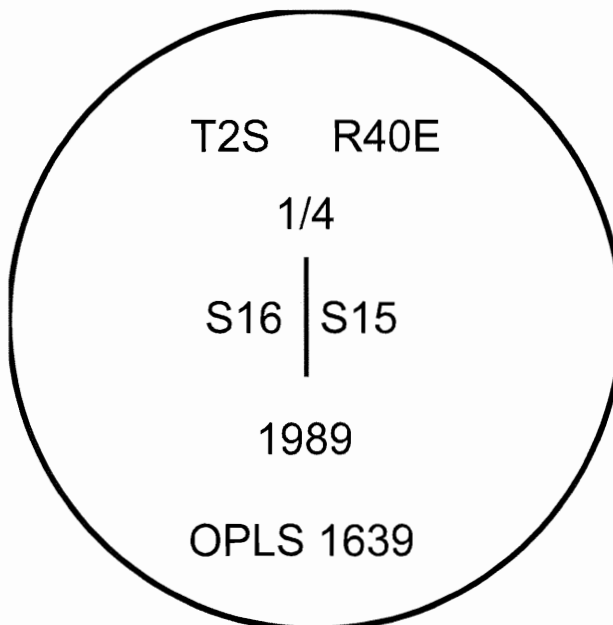
**NEW BEARING OBJECTS:**

A 12 inch Western Larch bears North 61° East, a distance of 14.35 feet, marked 1/4 S15 BT.

A 12 inch Western Larch bears North, a distance of 40.15 feet, marked 1/4 S16 BT.

I hereby certify that the corner was perpetuated April 25, 2016.

<b>UNION COUNTY SURVEYOR</b>	
Date Received	<u>4/28/16</u>
Date Filed	<u>4/28/16</u>
Filed By	<u>[Signature]</u>
File Number	<u>009-201612</u>



REGISTERED PROFESSIONAL LAND SURVEYOR

OREGON June 2, 2010 JEFFREY S. HSU 83571

Renewal Date: June 30, 2017

I used a steel tape and magnetic compass to establish the corner accessories. Magnetic declination used was 15° East. Distances are measured to a 60d spike in the right hand side of the root crown of the new bearing trees.