

CERTIFIED RECORD OF LAND CORNER MONUMENTATION

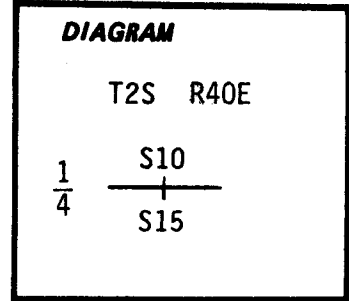
Index File No. J-15

History of original corner establishment:

In July 1882, under GLO Contract No. 450, Henry Meldrum set a post 3 ft. long, 3 ins. square, 24 ins. in ground for 1/4 Sec. corner marked 1/4 S on N Face from which;

A Fir 20 in. diam. bears N19°E., 25 lks. dist. marked 1/4 S. B.T.

A Fir 24 in. diam. bears S20°W, 19 lks. dist. marked 1/4 S. B.T.



Description of corner evidence found:

A diligent search was made and no evidence of the original post or BT's could be found.

Description of monument and accessories I established to perpetuate the original location of this corner:

Therefore at the halfway point on line between the section corners to the east and west set 2 1/2"x30" galvanized pipe with brass cap stamped:

Set pipe 24" in ground with mound of stone to cap.

Bearing trees:

A White Fir 10" dia. bears N67°E, 15.6 ft. scribed 1/4 S10 BT

A Lodgepole Pine 8" dia. bears S60°W, 41.5 ft. scribed 1/4 S15 BT

Attached 54-3 & 54-4 signs to both BT's and brass washer stamped LS1294 to foot blaze of both BT's. Painted blazes and 6" band around both BT's red.

Attached 54-4 sign to metal post 6 ft. west of corner.

I hereby certify the above corner monument was reestablished as herein described on September 11, 1981.

Witnesses: R. Orton  
              G. Orton

T2S R40E

1/4 S10  
———|  
      S15

1981

OR PLS 1294

REGISTERED  
PROFESSIONAL  
LAND SURVEYOR

OREGON  
SEPTEMBER 23, 1977  
HOWARD L. PERRY  
1984

Office of..... County Surveyor..... Union  
State of..... Oregon..... County of.....  
I hereby certify that the within instrument was filed in this office  
for record on the...26... day of.....October....., 1981  
.....Howard L. Perry..... by.....  
(COUNTY OFFICIAL) (DEPUTY)

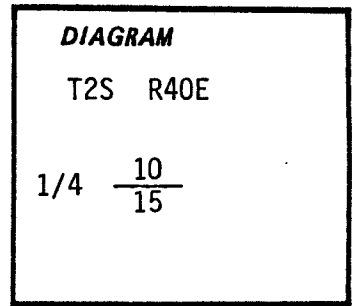
UNION COUNTY  
SURVEYOR

Date Received \_\_\_\_\_  
★ GPO—798-276  
Date Filed \_\_\_\_\_  
By \_\_\_\_\_  
File No. 338-84R

CERTIFIED RECORD OF LAND CORNER MONUMENTATION

History of original corner establishment:

Refer to Union County Remonumentation Record No. 338-84R and Union County Survey No. 74-81 for original corner information and for 1981 establishment of corner position.



Description of corner evidence found:

Found the 1981 monument as previously described.

Refer to survey recorded during September, 1989 which revises Survey 74-81.

Description of monument and accessories established to perpetuate the original location of this corner:

Found and removed the monument established by Survey 74-81 and reset it at the revised position:

Reset a 2"x30" galvanized iron pipe, 26" in the ground, with brass cap marked:

T2S R40E  
1/4  $\frac{S10}{S15}$   
1981  
Reset 1989  
OR PLS 1294

(Note additional markings placed on brass cap)

FROM WHICH:

The 1981 NE BT, a 10" White Fir, alive and in good condition, marked as previously described, bears East 14.2 feet.

The 1981 SW BT, an 8" Lodgepole Pine, is now a dead broken stub, approximately 4' tall, marked as previously described, bears S 53° W 44.8 feet.

NEW BEARING TREES:

An 8" White Fir, scribed "1/4 S15 BT" on a double blaze, bears S 15° E 27.4 feet.

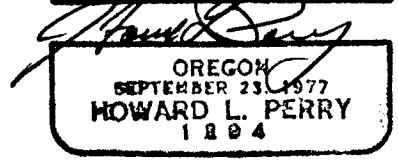
Attached brass washer marked "LS 1294" to BT blaze of new bearing tree.

Magnetic compass (18-1/2° E. Declination). Steel Tape.

September 1, 1989

I hereby certify that the survey activities described on this record were performed under my direct supervision.

Gary L. Langlitz, LS 1099  
David Siderius



Office of..... County of.....  
State of..... I hereby certify that the within instrument was filed in this office  
for record on the..... day of....., 19.....

..... by .....  
(COUNTY OFFICIAL) (DEPUTY)

**UNION COUNTY SURVEYOR**

Date Received 9-18-89  
☆ GPO 799-509  
Date Filed 9-18-89  
By G. LANGLITZ  
File No. 172-89 R