

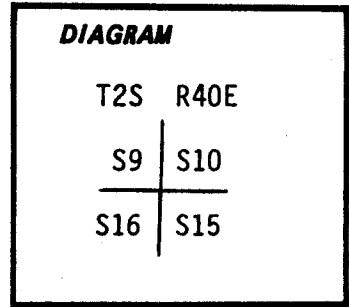
CERTIFIED RECORD OF LAND CORNER MONUMENTATION

Index File No. J-13

History of original corner establishment:

In July 1882, under GLO Contract No. 450, Henry Meldrum set a post 4 ft. long, 4 ins. square 24in. in ground for Cor. to Secs. 9, 10, 15 & 16 marked T2S S10 on N.E.  
R40E S9 on N.W.  
S16 on S.W. and  
S15 on S.E. with

4 notches on South and 3 on East edges, from which:  
A Fir 6 ins. dia. bears S28°W 32 lks. dist. marked S16 BT  
A Fir 9 ins. dia. bears S22°E 86 lks. dist. marked S15 BT  
A Fir 4 ins. dia. bears N73°E 47 lks dist. marked T2S S10 BT  
A Fir 20 ins. dia. bears N18°W 50 lks dist. marked R40E S9 BT



Description of corner evidence found:

A diligent search was made and could find no evidence of original post or original BT's.

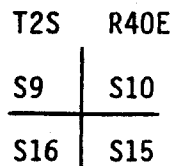
Description of monument and accessories I established to perpetuate the original location of this corner:

Therefore at double-proportioned position from corners found two miles north, and one mile east, south and west; set 2 1/2"x30" galvanized pipe with brass cap stamped:

Set pipe 18" in ground to solid rock with mound of stone to cap.

Bearing Trees:

- A Tamarack 12" dia. bears N14° E, 22.5 ft. scribed  
T2S R40E S10 BT
- A Tamarack 14" dia. bears S55° E, 14.8 ft. scribed  
T2S R40E S 15 BT
- A Tamarack 11" dia. bears S85°W, 32.1 ft. scribed  
T2S R40E S16 BT
- A Tamarack 10" dia. bears N43°W, 49.9 ft. scribed  
T2S R40E S9 BT



1981


OR PLS 1294

Attached 54-3 & 54-4 signs to all BT's and brass washer stamped LS 1294 to foot blaze of all BT's. Painted blazes and 6" band around all BT's red.

Attached 54-4 sign to metal post 5' north of corner.

I hereby certify the above corner monument was reestablished as herein described on September 11, 1981.

Witnesses: R. Orton  
G. Orton



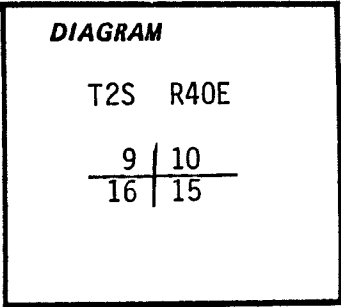
Office of..... County Surveyor..... County of..... Union  
State of..... Oregon....., I hereby certify that the within instrument was filed in this office  
for record on the...26... day of..... October..... 1981  
..... Howard L. Perry..... by.....  
(COUNTY OFFICIAL) (DEPUTY)

<b>UNION COUNTY SURVEYOR</b>	
Date Received	_____
★ GPO—798-276	
Date Filed	_____
By	_____
File No.	337-84R

CERTIFIED RECORD OF LAND CORNER MONUMENTATION

History of original corner establishment:

Refer to Union County Remonumentation Record No. 337-84R and Union County Survey No. 74-81 for original corner information and for 1981 establishment of corner position.



Description of corner evidence found:

Found the 1981 monument as previously described.

Refer to survey recorded during September, 1989 which revises Survey 74-81.

Description of monument and accessories established to perpetuate the original location of this corner:

Found and removed the monument established by Survey 74-81 and reset it at the revised position:

Reset a 2"x30" galvanized iron pipe, 22" in the ground, with brass cap marked:

(Note additional markings placed on brass cap)

T2N	R40E
S9	S10
S16	S15
1981	
Reset 1989	
OR PLS 1294	

FROM WHICH:

The 1981 NE BT, a 12" Western Larch, alive and in good condition, marked as previously described, bears N 28° E 10.7 feet.

The 1981 SE BT, a 14" Western Larch, alive and in good condition, marked as previously described, bears S 27° E 23.8 feet.

The 1981 SW BT, an 11" Western Larch, alive and in good condition, marked as previously described, bears S 66° W 35.1 feet.

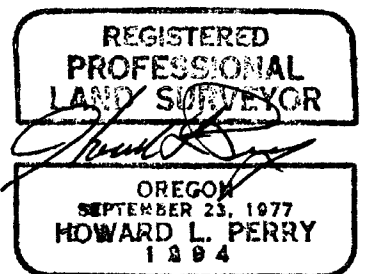
The 1981 NW BT, a 10" Western Larch, alive and in good condition, marked as previously described, bears N 54° W 42.0 feet.

Magnetic compass (18-1/2° E. Declination). Steel Tape.

September 6, 1989

I hereby certify that the survey activities described on this record were performed under my direct supervision.

Gary L. Langlitz, LS 1099  
David Siderius



Office of..... County of.....

State of....., I hereby certify that the within instrument was filed in this office for record on the..... day of....., 19.....

..... by .....  
(COUNTY OFFICIAL) (DEPUTY)

<b>UNION COUNTY SURVEYOR</b>	
Date Received	<u>9-18-89</u>
☆ GPO 799-509	
Date Filed	<u>9-18-89</u>
By	<u>G. LANGLITZ</u>
File No.	<u>171-89 R</u>