

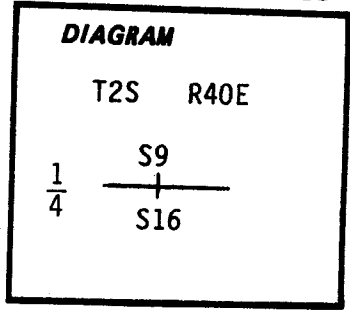
CERTIFIED RECORD OF LAND CORNER MONUMENTATION

Index File No. J-11

**History of original corner establishment:**

In July 1882, under GLO Contract No. 450, Henry Meldrum set post 3 feet long, 3 ins. square, 24 ins. in ground for 1/4 Sec. Cor. marked 1/4 S on N face from which:

- A Fir 30 ins. dia. bears N58°W, 40 lks. dist. marked 1/4 S BT.
- A Fir 20 ins. dia. bears S48°E 50 lks, dist. marked 1/4 S. BT.



**Description of corner evidence found:**

A diligent search and no evidence of the original post or BT's could be found

**Description of monument and accessories established to perpetuate the original location of this corner:**

At surveyed point established midway on line between the Section Corners to the east and west set 2 1/2"x30" galvanized pipe with brass cap stamped:

Set pipe 22" in ground with mound of stone to cap.

**Bearing trees:**

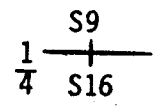
- A Tamarack 9" dia. bears N 6° W, 30.5 ft., scribed 1/4 S9 BT
- A Tamarack 8" dia. bears S82°E, 32.1 ft. scribed 1/4 S16 BT

Attached 54-3 & 54-4 signs to both BT's and brass washer stamped LS 1294 to foot blaze of both BT's. Painted blazes & 6" band around both BT's red. Attached 54-2 and 54-4 signs to metal post 5 ft. east of corner.

I hereby certify the above coner monument was reestablished as herein described September 14, 1981.


Witnesses: R. Orton  
G. Orton

T2S R40E



1981

OR PLS 1294



Office of..... County Surveyor..... County of..... Union.....  
 State of..... Oregon..... I hereby certify that the within instrument was filed in this office  
 for record on the..26.. day of..... October..... 19..81..  
 Howard L. Perry..... by.....  
 (COUNTY OFFICIAL)..... (DEPUTY)

**UNION COUNTY SURVEYOR**

---

Date Received.....  
 ☆ GPO—790-276

Date Filed.....

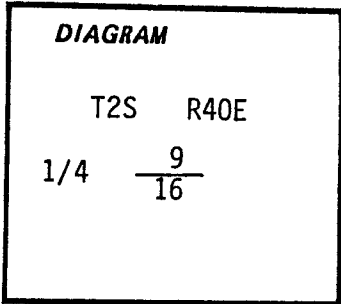
By.....

File No. 335-84 R

CERTIFIED RECORD OF LAND CORNER MONUMENTATION

History of original corner establishment:

Refer to Union County Remonumentation Record No. 335-84R and Union County Survey No. 74-81 for original corner information and for 1981 establishment of corner position.



Description of corner evidence found:

Found the 1981 monument as previously described.

Refer to survey recorded during September, 1989 which revises Survey 74-81.

Description of monument and accessories established to perpetuate the original location of this corner:

Found and removed the monument established by Survey 74-81 and reset it at the revised position:

Reset a 2"x30" galvanized iron pipe 28" in the ground with brass cap marked:

T2S	R40E
1/4	$\frac{S9}{S16}$
	1981
	Reset 1989
	OR PLS 1294

(Note additional markings placed on brass cap)

FROM WHICH:

The 1981 NE BT, a 10" Western Larch, now dead and down, marked as previously described, bears approximately N 10° E 25 feet.

The 1981 SE BT, an 8" Western Larch, now dead, marked as previously described, bears S 68° E 33.7 feet.

NEW BEARING TREES:

A 12" White Fir, scribed "1/4 S9 BT" on a double blaze, bears east 50.3 feet.

A 10" Douglas Fir, scribed "1/4 S16 BT" on a double blaze, bears S 15° E 61.2 feet.

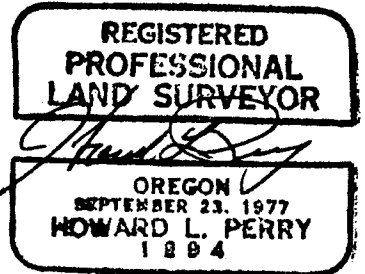
Attached brass washer marked "LS 1294" to BT blaze on each new BT.

Magnetic compass (18-1/2° E. declination). Steel Tape.

September 6, 1989

I hereby certify that the survey activities described on this record were performed under my direct supervision.

Gary L. Langlitz, LS 1099  
David Siderius



Office of..... County of.....

State of..... I hereby certify that the within instrument was filed in this office

for record on the..... day of....., 19.....

..... by .....  
(COUNTY OFFICIAL) (DEPUTY)

<b>UNION COUNTY SURVEYOR</b>	
Date Received	<u>9-18-89</u>
* GPO 799-509	
Date Filed	<u>9-18-89</u>
By	<u>G. LANGLITZ</u>
File No.	<u>169-89 R</u>

**CERTIFIED RECORD OF LAND CORNER MONUMENTATION**

**HISTORY OF ORIGINAL CORNER ESTABLISHED:**

Corner originally established by Henry Meldrum in GLO contract number 450, dated June 11, 1882. Surveyor General field notes state:

Set post 3 ft. long, 3 ins. square 24 in. in ground for 1/4 Sec. Cor marked 1/4 S on N face, from which:

A Fir 30 in. diam. bears N58°W, 40 lks. dist. marked 1/4 S BT.

A Fir 20 in. diam. bears S48°E, 50 lks. dist. marked 1/4 S BT.

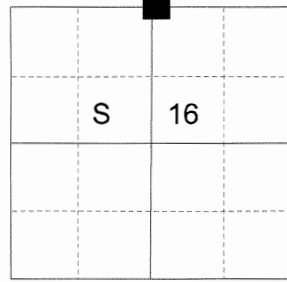
Corner not found by Howard Perry in Survey 74-81 and set at proportionate position. Corner reset in Survey Number 15-89 by Howard Perry. Union County Monumentation record 169-89R states:

Reset a 2"x30" galvanized iron pipe 28" in the ground with brass cap, from which:  
NEW BEARING TREES:

A 12" White Fir, scribed "1/4 S9 BT" on a double blaze, bears East 50.3 feet.

A 10" Douglas Fir, scribed "1/4 S16 BT" on a double blaze, bears S15°E, 61.2 feet.

T 2 S R 40 E J-11



**DESCRIPTION OF CORNER EVIDENCE FOUND:**

Found a 2 1/2" iron pipe with 2 1/2" brass cap marked as shown below, 2 inches above ground, from which:

A 22 inch White Fir bears East, a distance of 50.3 feet, alive and vigorous with healed blaze.

A 24 inch Douglas Fir bears South 15° East, a distance of 61.2 feet, alive and vigorous with healed blaze.

SEE SURVEY NUMBER 014-2016

**DESCRIPTION OF MONUMENT AND ACCESSORIES I ESTABLISHED**

**TO PERPETUATE THE ORIGINAL LOCATION OF THIS CORNER:**

From the iron pipe position:

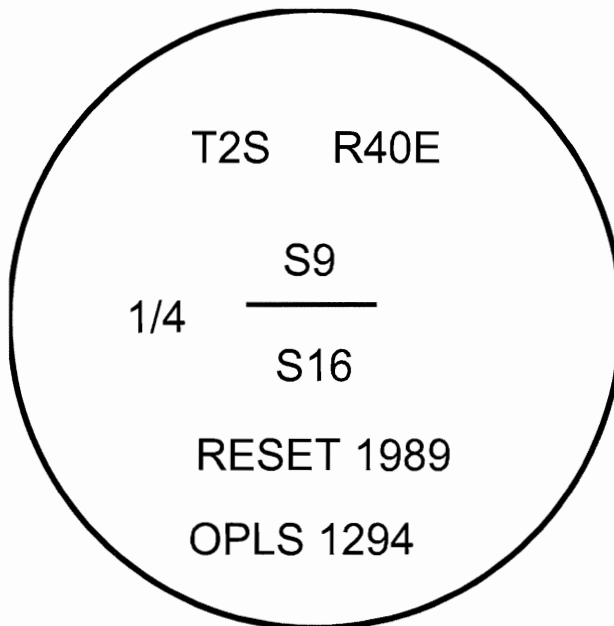
**NEW BEARING OBJECTS:**

An 8 inch Ponderosa Pine bears South 53° West, a distance of 36.20 feet, marked 1/4 S16 BT.

A 10 inch Western Larch bears North 19° West, a distance of 10.85 feet, marked 1/4 S9 BT.

I hereby certify that the corner was perpetuated April 25, 2016.

<b>UNION COUNTY SURVEYOR</b>	
Date Received	4/28/16
Date Filed	4/28/16
Filed By	<i>[Signature]</i>
File Number	007-2016R



REGISTERED PROFESSIONAL LAND SURVEYOR
<i>[Signature]</i>
OREGON June 2, 2010 JEFFREY S. HSU 83571

Renewal Date: June 30, 2017

I used a steel tape and magnetic compass to establish the corner accessories. Magnetic declination used was 15° East. Distances are measured to a 60d spike in the right hand side of the root crown of the new bearing trees.