

**CERTIFIED RECORD OF LAND CORNER MONUMENTATION**

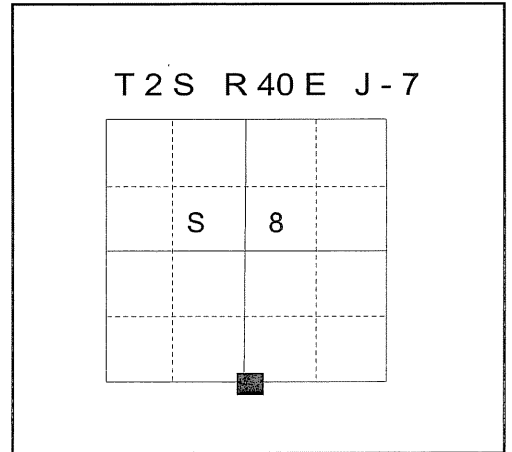
**HISTORY OF ORIGINAL CORNER ESTABLISHMENT:**

Corner established by David P. Thompson under GLO Contract number 103, dated September 3, 1863. Surveyor General record states: Set post in mound of earth for 1/4 sec cor

No record of subsequent monumentation found in UNION COUNTY survey records.

**DESCRIPTION OF CORNER EVIDENCE FOUND:**

Found an ancient mound of stone with remains of wood, approximately 5 feet North and 5 feet West of an existing fence corner with fences running East-West and South. Accepted as the best available evidence of the original corner position.



See Map of survey number 021-2004

**DESCRIPTION OF MONUMENT AND ACCESSORIES I ESTABLISHED**

**TO PERPETUATE THE ORIGINAL LOCATION OF THIS CORNER:**

At position of the mound of stone, I set a 2 1/2" x 30" monument with aluminum cap marked as shown below, 12" in the ground, from which:


**NEW BEARING OBJECTS:**

- A 5/8"x30" iron pin with aluminum cap marked "BGB SURVEY MARKER NE RP" bears N 8°E, a distance of 13.91 feet, set in North-South fence line.
- A 5/8"x30" iron pin with aluminum cap marked "BGB SURVEY MARKER SE RP" bears S 41°E, a distance of 29.20 feet,
- A 5/8"x30" iron pin with aluminum cap marked "BGB SURVEY MARKER SW RP" bears S 75°W, a distance of 20.85 feet, set in East-West fence line
- A 5/8"x30" iron pin with aluminum cap marked "BGB SURVEY MARKER NE RP" bears N 74°W, a distance of 34.70 feet,

I hereby certify that the corner was monumented on July 8, 2004.

Witness: Mike Spicer

REGISTERED  
PROFESSIONAL  
LAND SURVEYOR



OREGON  
July 17, 1986  
RICK G. ROBINSON  
2219

Renewal Date December 31, 2004

BAGETT - GRIFFITH & BLACKMAN

T2S R40E

S 8

---

1/4 S 17

2004

OPLS 2219

**UNION COUNTY  
SURVEYOR**

Date Received 7/17/04

Date Filed 7/17/04

Filed By [Signature]

File Number 038-2004R

I used a steel tape and magnetic compass in the establishment of new accessories. The magnetic declination used was 18° East. The distance to accessories are to the center of the aluminum cap.



**HORIZONTAL CONTROL DATA  
UNION COUNTY, OREGON  
OREGON STATE PLANE, NORTH ZONE (3601)**

STA NAME: 200402

WEST 1/4 CORNER OF SECTION 8

TWP. 2 S. RGE. 40 E.

GEODETIC COORD: NAD 83(91)

DATE TIED: JULY, 2004

LAT: 45 ° 23 ' 55.42282 " N

SURVEYOR: RICK G. ROBINSON  
OPLS 2219

LONG: 117 ° 50 ' 22.83142 " W

FIRM: BAGETT, GRIFFITH, & BLACKMAN  
2006 ADAMS AVENUE  
LAGRANDE, OR 97850  
(541) 963-6092

SP. COOR: NAD 83(91)

N: 642712.747 INT FT.

E: 8885302.895 INT FT.

TYPE: GPS

THETA: 1 ° 53 ' 11.9940373 "

ORDER: SECOND CLASS: 1

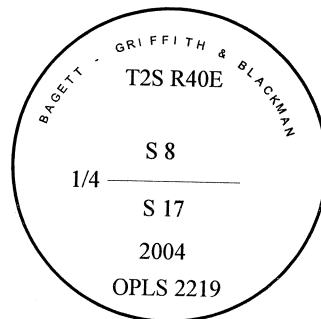
SCALE FACTOR: 0.9999031221

ELEV: 4045.92 US FT.

ELEV: DATUM: NGVD 29

**COMMENTS:**

Corner is 2 1/2" aluminum monument  
Near Fence Corner N-W-E



1 METER = 3.2808333333... US FEET = 39.37 INCHES

1 METER = 3.280839895 INT'L FEET OR 1 INCH = 2.54 CM

TO CALCULATE ELEVATION FACTOR ( IN THE NORTH AMERICAN CONTINENT)

DIVIDE 20,906,000 BY (20,906,000 + ELLIPSOID ELEV. IN FEET)