

CERTIFIED RECORD OF LAND CORNER MONUMENTATION

HISTORY OF ORIGINAL CORNER ESTABLISHMENT:

Corner established by Henry Meldrum under GLO Contract number 450, dated June 11, 1882. Surveyor General record states:

Set post for 1/4 cor from which:
4" Pine bears NORTH 34 lns
4" Fir bears S 80°E 40 lns

No record of subsequent monumentation found in UNION COUNTY survey records.

DESCRIPTION OF CORNER EVIDENCE FOUND:

NONE

See Survey Number 031-1999.

DESCRIPTION OF MONUMENT AND ACCESSORIES I ESTABLISHED

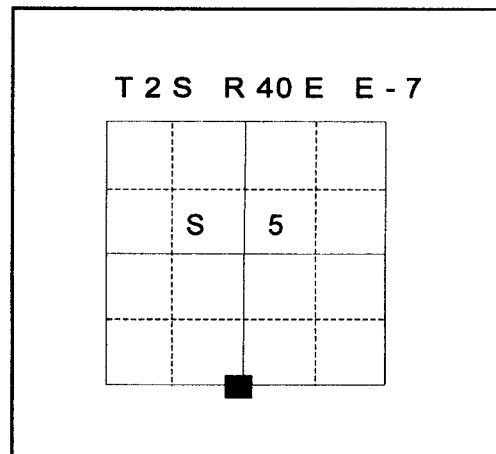
TO PERPETUATE THE ORIGINAL LOCATION OF THIS CORNER:

At position determined by survey, I set a 2 1/2" x 30" aluminum pipe with 2 1/2" aluminum cap marked as shown below, 30" in the ground, from which:

NEW BEARING TREES:

- A 9" diameter Lodgepole Pine bears N 48°E, a distance of 36.12 feet, marked "1/4 S5 BT"
- A 18" diameter Douglas Fir bears S 55°E, a distance of 42.10 feet, marked "1/4 X BT"
- A 14" diameter Douglas Fir bears S 39°W, a distance of 70.73 feet, marked "1/4 S8 BT"
- A 20" diameter Douglas Fir bears N 47°W, a distance of 69.49 feet, marked "1/4 S5 BT"

I hereby certify that the corner was monumented on August 19, 1999.
Witnesses: Norbert W. Volny, Gregory T. Blackman Jr.

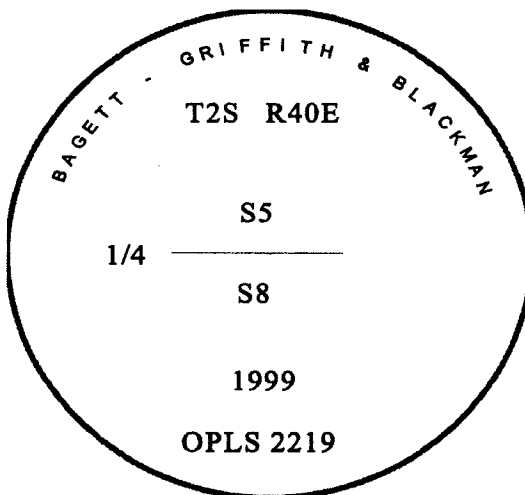


REGISTERED
PROFESSIONAL
LAND SURVEYOR

Rick G. Robinson

OREGON
July 17, 1986
RICK G. ROBINSON
2219

Renewal Date December 31, 1998



**UNION COUNTY
SURVEYOR**

Date Received 8/26/99

Date Filed 10/8/99

Filed By *Gregory T. Blackman*

File Number 034-1999R

I used a Leica TCA 1100 Total Station in the establishment of new accessories. The Basis of Bearings is the same as that of Survey No. 031-1999 The distance to the bearing tree is to a 50d spike driven on the right side of the tree at the root crown. I attached a brass washer marked OPLS 2219 to the BT blaze.

HORIZONTAL CONTROL DATA

UNION COUNTY, OREGON

OREGON STATE PLANE, NORTH ZONE (3601)

STA NAME: 200331

1/4 SECTION CORNER COMMON TO SECTIONS: 5 and 8

TWP. 2 S. RGE. 40 E.

GEODETIC COORD: NAD 83(91)

DATE TIED: November 2003

LAT: 45 ° 24 ' 47.38297 " N

SURVEYOR: RICK G. ROBINSON
OPLS 2219

LONG: 117 ° 50 ' 23.50504 " W

FIRM: BAGETT, GRIFFITH, & BLACKMAN
2006 ADAMS AVENUE
LAGRANDE, OR 97850
(541) 963-6092

SP. COOR: NAD 83(91)

N: 647970.667 INT FT.

E: 8885081.621 INT FT.

TYPE: GPS

THETA: 1 ° 53 ' 11.5163185 "

ORDER: SECOND CLASS: 1

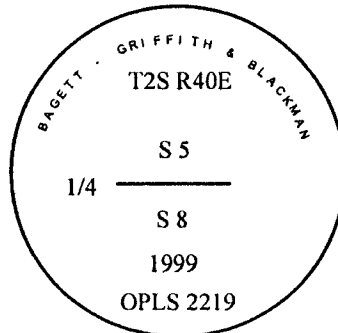
SCALE FACTOR: 0.9999036648

ELEV: 3976.54 US FT.

ELEV: DATUM: NGVD 29

COMMENTS:

Corner is 2 1/2" aluminum monument
approximately 15 feet North of an access road



1 METER = 3.2808333333... US FEET = 39.37 INCHES

1 METER = 3.280839895 INT'L FEET OR 1 INCH = 2.54 CM

TO CALCULATE ELEVATION FACTOR (IN THE NORTH AMERICAN CONTINENT)

DIVIDE 20,906,000 BY (20,906,000 + ELLIPSOID ELEV. IN FEET)