

CERTIFIED RECORD OF LAND CORNER MONUMENTATION

HISTORY OF ORIGINAL CORNER ESTABLISHMENT:

Corner established by Henry Meldrum under GLO Contract number 450, dated June 11, 1882. Surveyor General record states:

Set post for sec. cor from which:

- 8" Pine bears N 40°E 56 lnks
- 12" Larch bears N 60°W 48 lnks
- 20" Larch bears S 30°W 7 lnks
- 10" Larch bears S 42°E 25 lnks

No record of subsequent monumentation found in UNION COUNTY survey records.

DESCRIPTION OF CORNER EVIDENCE FOUND:

Found ancient blaze line to corner which fits corresponding topo calls well.

See Survey Number 031-1999.

DESCRIPTION OF MONUMENT AND ACCESSORIES I ESTABLISHED TO PERPETUATE THE ORIGINAL LOCATION OF THIS CORNER:

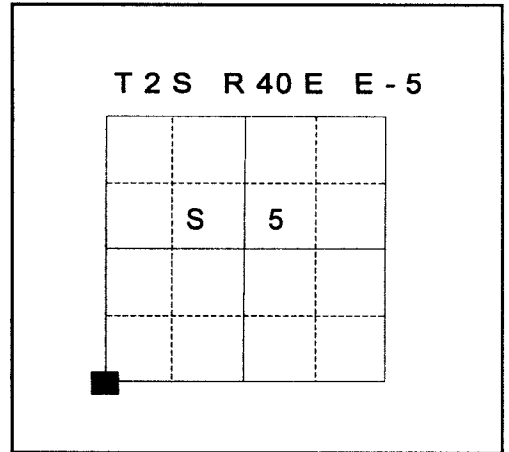
At the position of intersecting blaze lines, I set a 2 1/2" x 30" aluminum monument with aluminum cap marked as shown below, 30" in the ground, from which:

NEW BEARING TREES:

- A 6" diameter Spruce bears N 25°E, a distance of 4.94 feet, marked "X BT"
- A 6" diameter Ponderosa Pine bears S 60°E, a distance of 24.78 feet, marked "T2S R40E S8 BT"
- A 8" diameter Ponderosa Pine bears S 43°W, a distance of 26.85 feet, marked "X BT"
- A 12" diameter Spruce bears N 72°W, a distance of 7.45 feet, marked "T2S R40E S6 BT"

Set steel fence post approximately 1 foot South of monument.

I hereby certify that the corner was monumented on August 18, 1999.
Witness: Norbert W. Volny

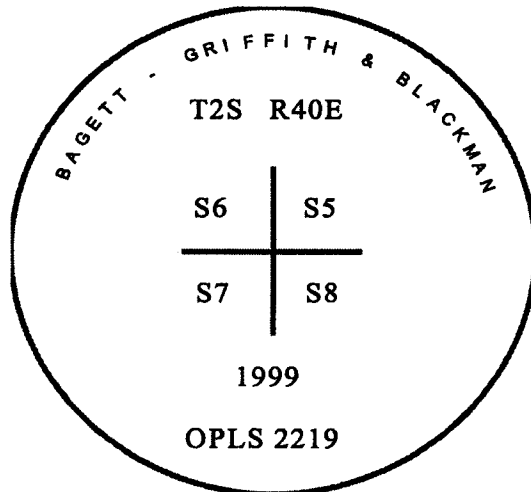


REGISTERED
PROFESSIONAL
LAND SURVEYOR

Nick G. Robinson

OREGON
July 17, 1986
RICK G. ROBINSON
2219

Renewal Date December 31, 1998



UNION COUNTY SURVEYOR

Date Received 8/26/99

Date Filed 10/8/99

Filed By *[Signature]*

File Number 033-1999R

I used a steel tape and magnetic compass in the establishment of new accessories. The magnetic declination used was 18° East. The distance to the bearing tree is to a 50d spike driven on the right side of the tree at the root crown. I attached a brass washer marked OPLS 2219 to the BT blaze.

HORIZONTAL CONTROL DATA
UNION COUNTY, OREGON
OREGON STATE PLANE, NORTH ZONE (3601)

STA NAME: 200330

SECTION CORNER COMMON TO SECTIONS: 5, 6, 7 and 8

TWP. 2 S. RGE. 40 E.

GEODETIC COORD: NAD 83(91)

DATE TIED: November 2003

LAT: 45 ° 24 ' 47.19034 " N

SURVEYOR: RICK G. ROBINSON
OPLS 2219

LONG: 117 ° 51 ' 0.52032 " W

FIRM: BAGETT, GRIFFITH, & BLACKMAN
2006 ADAMS AVENUE
LAGRANDE, OR 97850
(541) 963-6092

SP. COOR: NAD 83(91)

N: 647864.416 INT FT.

E: 8882443.332 INT FT.

TYPE: GPS

THETA: 1 ° 52 ' 45.2655971 "

ORDER: SECOND CLASS: 1



SCALE FACTOR: 0.9999036608

ELEV: 4054.01 US FT.

ELEV: DATUM: NGVD 29

COMMENTS:

Corner is 2 ½" aluminum monument
in small thicket



Renewal Date December 31, 2004

1 METER = 3.2808333333... US FEET = 39.37 INCHES

1 METER = 3.280839895 INT'L FEET OR 1 INCH = 2.54 CM

TO CALCULATE ELEVATION FACTOR (IN THE NORTH AMERICAN CONTINENT)

DIVIDE 20,906,000 BY (20,906,000 + ELLIPSOID ELEV. IN FEET)