

CERTIFIED RECORD OF LAND CORNER MONUMENTATION

HISTORY OF ORIGINAL CORNER ESTABLISHMENT:

Corner established by J.W. Kimbrell, dated June 20, 1890. Page 252 Old Book of Surveys states:

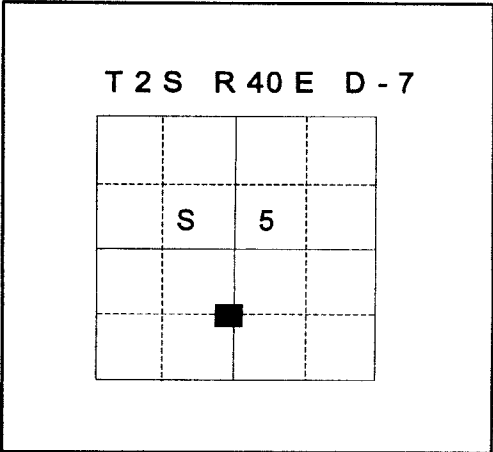
Set post for 1/16 corner from which:
3" Pine bears N 55°W 17 lnks

No record of subsequent monumentation found in UNION COUNTY survey records.

DESCRIPTION OF CORNER EVIDENCE FOUND:

NONE

See Survey Number 031-1999.



DESCRIPTION OF MONUMENT AND ACCESSORIES I ESTABLISHED

TO PERPETUATE THE ORIGINAL LOCATION OF THIS CORNER:

At position determined by survey, I set a 5/8" x 30" iron rod with 1 1/2" aluminum cap marked as shown below, 30" in the ground, from which:

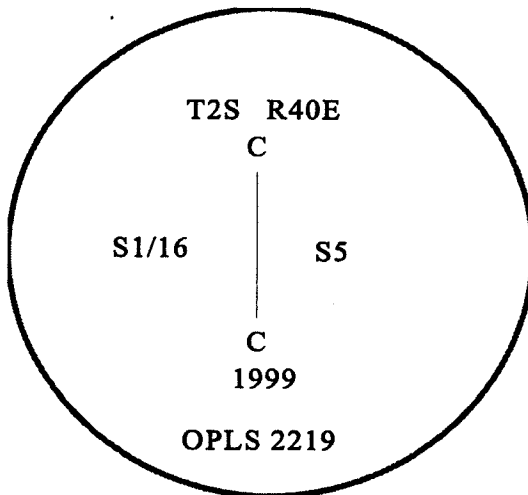

NEW BEARING TREES:

A 12" diameter Tamarack bears S 13°E, a distance of 14.97 feet, marked "CS1/16 S5 BT"

A 13" diameter Tamarack bears N 15°W, a distance of 13.43 feet, marked "CS1/16 S5 BT"

I hereby certify that the corner was monumented on August 20, 1999.

Witnesses: Norbert W. Volny, Gregory T. Blackman Jr.



UNION COUNTY SURVEYOR

Date Received 8/26/99

Date Filed 10/8/99

Filed By Gregory T. Blackman Jr.

File Number 032-1999K

I used a steel tape and magnetic compass in the establishment of new accessories. The magnetic declination used was 18° East. The distance to the bearing tree is to a 50d spike driven on the right side of the tree at the root crown. I attached a brass washer marked OPLS 2219 to the BT blaze.