

CERTIFIED RECORD OF LAND CORNER MONUMENTATION

HISTORY OF ORIGINAL CORNER ESTABLISHMENT:

Corner established by Henry Meldrum under GLO Contract number 450, dated June 11, 1882. Surveyor General record states:

Set post for 1/4 cor from which:
16" Larch bears N 72°W 27 lnks
36" Pine bears S 52°E 65 lnks

No record of subsequent monumentation found in UNION COUNTY survey records.

DESCRIPTION OF CORNER EVIDENCE FOUND:
NONE

See Survey Number 031-1999.

DESCRIPTION OF MONUMENT AND ACCESSORIES I ESTABLISHED

TO PERPETUATE THE ORIGINAL LOCATION OF THIS CORNER:

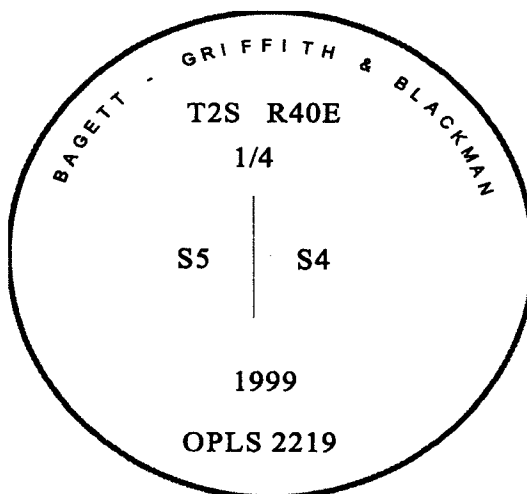
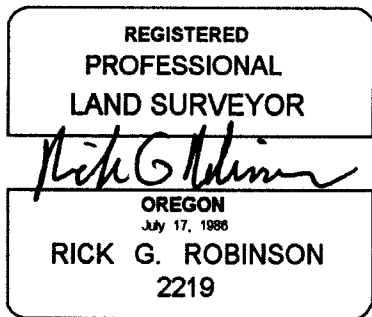
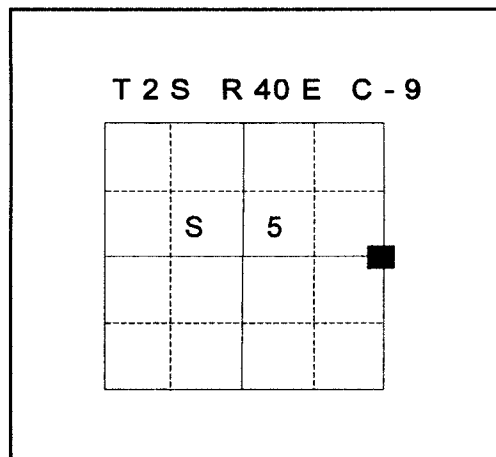
At position determined by survey, I set a 2 1/2" x 30" monument with aluminum cap marked as shown below, 15" in the ground, from which:

NEW BEARING TREES:

- A 13" diameter Douglas Fir bears N 9°E, a distance of 113.84 feet, marked "T2S R40E 1/4 S4 BT"
- A 14" diameter Ponderosa Pine bears S 53°E, a distance of 35.18 feet, marked "1/4 S4 BT"
- A 16" diameter Douglas Fir bears S 6°W, a distance of 48.60 feet, marked "1/4 S5 BT"
- A 17" diameter Ponderosa Pine bears N 20°W, a distance of 124.20 feet, marked "T2S R40E 1/4 S5 BT"

Raised mound of stone around monument, 3 ft. base to top of cap.

I hereby certify that the corner was monumented on August 30, 1999.
Witnesses: Norbert W. Volny, Gregory T. Blackman Jr.



UNION COUNTY SURVEYOR

Date Received 8/31/99

Date Filed 10/8/99

Filed By [Signature]

File Number 026-1999R

I used a steel tape and magnetic compass in the establishment of new accessories. The magnetic declination used was 18° East. The distance to the bearing tree is to a 50d spike driven on the right side of the tree at the root crown. I attached a brass washer marked OPLS 2219 to the BT blaze.