

CERTIFIED RECORD OF LAND CORNER MONUMENTATION

HISTORY OF ORIGINAL CORNER ESTABLISHMENT:

Corner established by J.W. Kimbrell, dated June 20, 1890. Page 252 Old Book of Surveys states:

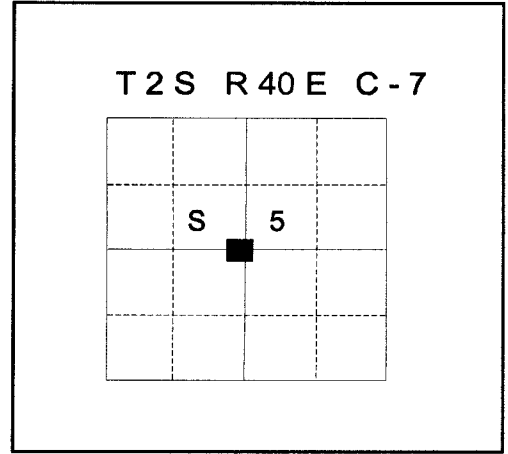
Set post for center Sec 5 from which:
3" Pine bears S 61°E 12 1/2 lns

No record of subsequent monumentation found in UNION COUNTY survey records.

DESCRIPTION OF CORNER EVIDENCE FOUND:

NONE

See Survey Number 031-1999.



DESCRIPTION OF MONUMENT AND ACCESSORIES I ESTABLISHED

TO PERPETUATE THE ORIGINAL LOCATION OF THIS CORNER:



At position determined by survey, I set a 2 1/2" x 30" monument marked as shown below, 24" in the ground, from which:

NEW BEARING TREES:

- A 18" diameter Douglas Fir bears N 26°E, a distance of 11.4 feet to a nail in the root crown on left side of tree, marked "C1/4 BT"
- A 14" diameter Tamarack bears N 89°E, a distance of 67.7 feet, marked "C1/4 BT"
- A 8" diameter Tamarack bears S 51°W, a distance of 15.3 feet, marked "X BT"
- A 8" diameter Tamarack bears N 15°W, a distance of 25.9 feet, marked "C1/4 BT"

I hereby certify that the corner was monumented on October 3, 1999.

Witnesses: Norbert W. Volny, Sheila K. Volny



UNION COUNTY SURVEYOR

Date Received 8/26/99

Date Filed 10/9/1999

Filed By [Signature]

File Number 036-1999R

I used a steel tape and magnetic compass in the establishment of new accessories. The magnetic declination used was 18° East. The distance to the bearing tree is to a 50d spike driven on the right side of the tree at the root crown unless otherwise noted. I attached a brass washer marked OPLS 2219 to the BT blaze.

HORIZONTAL CONTROL DATA
UNION COUNTY, OREGON
OREGON STATE PLANE, NORTH ZONE (3601)

STA NAME: 200328

CENTER 1/4 CORNER OF SECTION 5

TWP. 2 S. RGE. 40 E.

GEODETIC COORD: NAD 83(91)

DATE TIED: November 2003

LAT: 45 ° 25 ' 14.06388 " N

SURVEYOR: RICK G. ROBINSON
OPLS 2219

LONG: 117 ° 50 ' 23.57624 " W

FIRM: BAGETT, GRIFFITH, & BLACKMAN
2006 ADAMS AVENUE
LAGRANDE, OR 97850
(541) 963-6092

SP. COOR: NAD 83(91)

N: 650671.198 INT FT.

E: 8884987.590 INT FT.

TYPE: GPS

THETA: 1 ° 53 ' 11.465825 "

ORDER: SECOND CLASS: 1

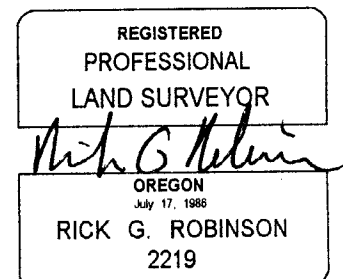
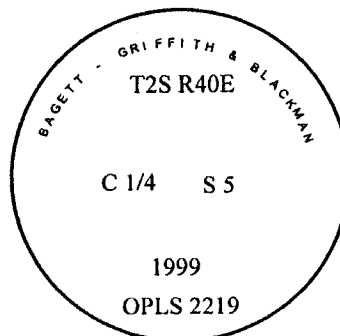
SCALE FACTOR: 0.9999042243

ELEV: 3972.21 US FT.

ELEV: DATUM: NGVD 29

COMMENTS:

Corner is 2 1/2" aluminum monument
Approximately 50 feet East of Road



Renewal Date December 31, 2004

1 METER = 3.280833333... US FEET = 39.37 INCHES

1 METER = 3.280839895 INT'L FEET OR 1 INCH = 2.54 CM

TO CALCULATE ELEVATION FACTOR (IN THE NORTH AMERICAN CONTINENT)

DIVIDE 20,906,000 BY (20,906,000 + ELLIPSOID ELEV. IN FEET)