

CERTIFIED RECORD OF LAND CORNER MONUMENTATION

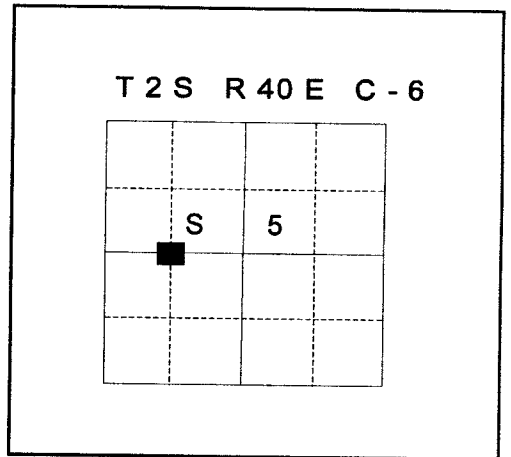
HISTORY OF ORIGINAL CORNER ESTABLISHMENT:
Corner not previously established

DESCRIPTION OF CORNER EVIDENCE FOUND:
NONE

See Survey Number 031-1999.

**DESCRIPTION OF MONUMENT AND ACCESSORIES I ESTABLISHED
TO PERPETUATE THE ORIGINAL LOCATION OF THIS CORNER:**

At position determined by survey, I set a 5/8" x 30" iron rod with 1 1/2" aluminum cap marked as shown below, 30" in the ground, from which:

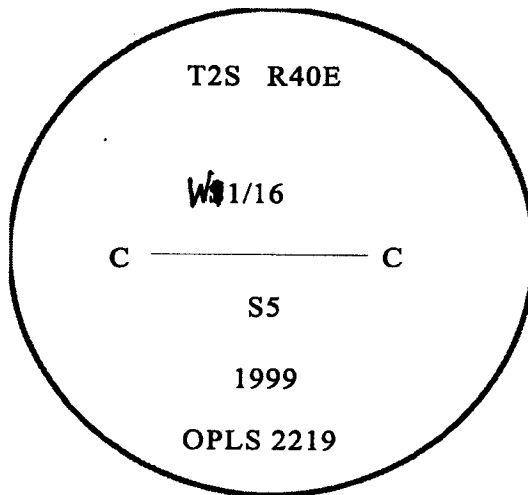



NEW BEARING TREES:

A 12" diameter Tamarack bears S 73°E, a distance of 19.56 feet, marked "CW1/16 S5 BT"

A 15" diameter Douglas Fir bears S 20°W, a distance of 7.73 feet, marked "CW1/16 S5 BT"

I hereby certify that the corner was monumented on August 26, 1999.
Witnesses: Norbert W. Volny, Gregory T. Blackman Jr.



**UNION COUNTY
SURVEYOR**

Date Received 8/26/99

Date Filed 10/8/99

Filed By Gregory T. Blackman Jr.

File Number 030-1999R

I used a steel tape and magnetic compass in the establishment of new accessories. The magnetic declination used was 18° East. The distance to the bearing tree is to a 50d spike driven on the right side of the tree at the root crown. I attached a brass washer marked OPLS 2219 to the BT blaze.