

CERTIFIED RECORD OF LAND CORNER MONUMENTATION

HISTORY OF ORIGINAL CORNER ESTABLISHMENT:

Corner established by Henry Meldrum under GLO Contract number 450, dated June 11, 1882. Surveyor General record states:

Set post for 1/4 cor from which:
72" Pine bears S 40°W 89 lnks
7" Pine bears N 76°W 77 lnks

No record of subsequent monumentation found in UNION COUNTY survey records.

DESCRIPTION OF CORNER EVIDENCE FOUND:
NONE

See Survey Number 031-1999.

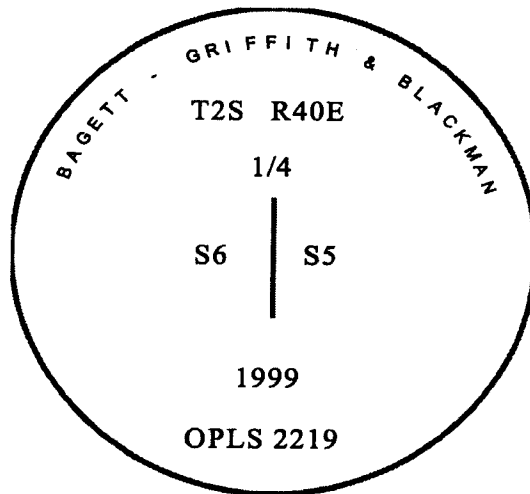

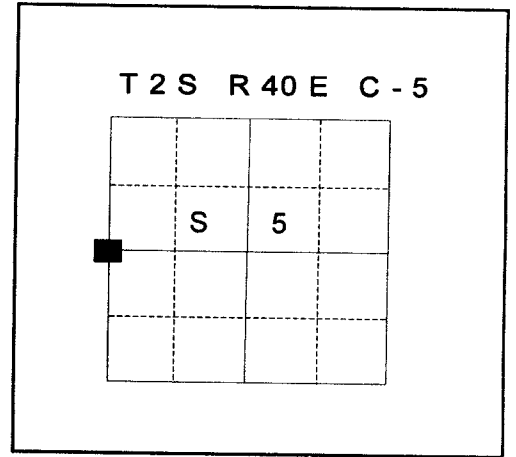
DESCRIPTION OF MONUMENT AND ACCESSORIES I ESTABLISHED TO PERPETUATE THE ORIGINAL LOCATION OF THIS CORNER:

At position determined by survey, I set a 2 1/2" x 30" monument with aluminum cap marked as shown below, 28" in the ground, from which:

NEW BEARING TREES:

- A 18" diameter Douglas Fir bears N 29°E, a distance of 40.05 feet, marked "1/4 S5 BT"
- A 6" diameter Lodgepole Pine bears S 51°E, a distance of 24.37 feet, marked "X BT"
- A 13" diameter Tamarack bears S 54°W, a distance of 24.44 feet, marked "1/4 S6 BT"
- A 18" diameter Tamarack bears N 57°W, a distance of 17.65 feet, marked "X BT"

I hereby certify that the corner was monumented on August 20, 1999.
Witnesses: Norbert W. Volny, Gregory T. Blackman Jr.



UNION COUNTY SURVEYOR

Date Received 8/26/99

Date Filed 10/8/99

Filed By Guy T. de

File Number 029-1999R

I used a steel tape and magnetic compass in the establishment of new accessories. The magnetic declination used was 18° East. The distance to the bearing tree is to a 50d spike driven on the right side of the tree at the root crown. I attached a brass washer marked OPLS 2219 to the BT blaze.

HORIZONTAL CONTROL DATA
UNION COUNTY, OREGON
OREGON STATE PLANE, NORTH ZONE (3601)

STA NAME: 200327

1/4 SECTION CORNER COMMON TO SECTIONS: 5 and 6

TWP. 2 S. RGE. 40 E.

GEODETIC COORD: NAD 83(91)

DATE TIED: November 2003

LAT: 45 ° 25 ' 13.80569 " N

SURVEYOR: RICK G. ROBINSON
OPLS 2219

LONG: 117 ° 51 ' 0.59569 " W

FIRM: BAGETT, GRIFFITH, & BLACKMAN
2006 ADAMS AVENUE
LAGRANDE, OR 97850
(541) 963-6092

SP. COOR: NAD 83(91)

N: 650558.313 INT FT.

E: 8882349.565 INT FT.

TYPE: GPS

THETA: 1 ° 52 ' 45.212149 "

ORDER: SECOND CLASS: 1

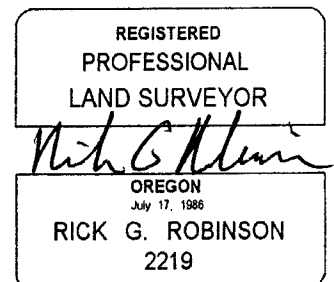
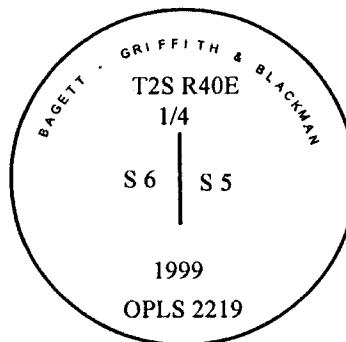
SCALE FACTOR: 0.9999042188

ELEV: 4021.46 US FT.

ELEV: DATUM: NGVD 29

COMMENTS:

Corner is 2 1/2" aluminum monument
Approximately 200 feet West of Road



Renewal Date December 31, 2004

1 METER = 3.2808333333... US FEET = 39.37 INCHES

1 METER = 3.280839895 INT'L FEET OR 1 INCH = 2.54 CM

TO CALCULATE ELEVATION FACTOR (IN THE NORTH AMERICAN CONTINENT)

DIVIDE 20,906,000 BY (20,906,000 + ELLIPSOID ELEV. IN FEET)