

CERTIFIED RECORD OF LAND CORNER MONUMENTATION

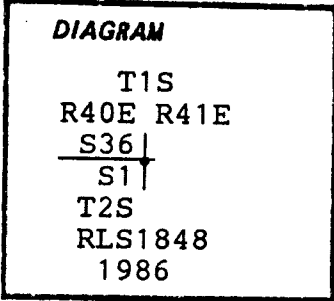
Index File No. ^A ~~Z~~-25

History of original corner establishment:

Original corner established in 1880 by William Barr under contract #355.

At the corner, he set a post 5'x5"x5", 24" in the ground, from which:

- A 6" Pine bears N61°E, 12 lks.
- A 7" Fir bears N43°W, 32 lks.
- A 24" Pine bears S80°W, 25 lks.
- A 12" Fir bears S67°E, 43 lks.



Note: When E. Schiller ran the south boundary of T1S R41E, he chopped out the blazes of the NE BT and the SE BT, and the marks referring to sections 31&6.

Description of corner evidence found:

No corner monument found.

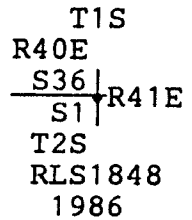
BT found:

A 25" P. Pine bears S80°W, 25 lks. Open blaze. "2SR41ES1BT" visible

Description of monument and accessories established to perpetuate the original location of this corner:

Cap is stamped:

From evidence, I set a 2½"x30" aluminum capped aluminum pipe rising 8" in mound of stones. Set steel fencepost 3' north.



New BT:

A 9" White Fir bears N27°W, 30.0 ft., blazed&scribed: T1SR40ES36BT

Painted blazes and attached signs as per Standard Specifications for Cadastral Surveys, USFS Region 6, March 1982. A ¾" brass disk stamped "RLS 1848" was nailed to the lower ends of the blazes.

From 6200 follow 6200180 northerly approx. 1 mile to open rock slope on Rt. Corner is Lt of road 300 Ft. at fence corner where fence from the west turns north.

Compass Declination: 19½°E

Witness: Jeremy Sutton

I hereby certify that the above described corner monument and/or accessories were established as hereon described on Nov. 5, 1986.

REGISTERED PROFESSIONAL LAND SURVEYOR

OREGON JULY 13, 1979 B. A. SUTTON 1848

UNION COUNTY SURVEYOR	
Date Received	<u>12-3-86</u>
Date Filed	<u>12-5-86</u>
By	<u>G. LANGLITZ, DEPUTY</u>
File No.	<u>290-86 R</u>

Office of..... County of.....


State of....., I hereby certify that the within instrument was filed in this office for record on the..... day of....., 19.....

..... by
(COUNTY OFFICIAL) (DEPUTY)

A-25

Index File No. A-25 CORNER RECORD (SEARCH) (Ref. FSM 7151.4) Tract or Survey No. _____ Cor. No. _____
 T 2S R. 40E R.D. Union County Union
 Merid. Willamette N.F. Wallowa-Whitman State Oregon

CORNER DIAGRAM



DESCRIBE CORNER MONUMENT FOUND

None

DESCRIBE BEARING TREES OR OTHER OFFICIAL ACCESSORIES FOUND

30" gn. PP bears SW w/ full scribing in open double blaze. The top blaze is about 8ft high. I do not have notes on this corner so couldn't fill out BT tag.

PHOTO IDENTIFICATION DATA

Photo No. _____
 Filed At. _____
 Object Ident. _____
 Ident. By _____
 Signature _____

DESCRIBE CORNER LOCATION RELATIVE TO NEAR-BY FEATURES, ALSO HOW TO REACH CORNER

I posted a usable road about East 500 ft. A fence comes at the B.T. WXN.

PLANE COORDINATE POSITION DATA

State _____ Zone _____
 X _____
 Y _____
 Estab. By _____
 Agency _____

Signature _____ Title _____ Division _____ Headquarters _____ Date 1/19/80 FS-7100-52 (3/68)

UNION COUNTY SURVEYOR

Date Received _____

Date Filed 12-18-87

By G. LANGLITZ, DEPUTY

File No. 213-87R

A-25