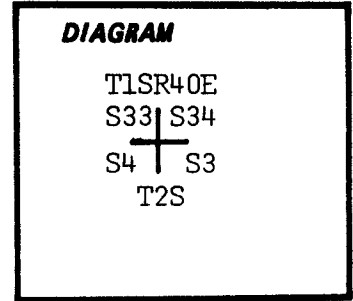


CERTIFIED RECORD OF LAND CORNER MONUMENTATION

Index File No. ^A ~~X~~-13 (T2S R40E)

History of original corner establishment:

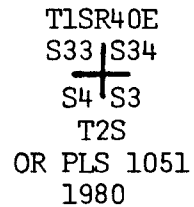
Corner was originally established by Henry Meldrum, under Contract No. 450, June 11, 1980. Surveyors General's notes state: "Set a post, 4 ft. long, 4 ins. sq., 24 ins in the ground, for cor. to secs. 3, 4, 33, and 34, mkd. T1SS34 on NE., R40ES33 on NW., S4 on SW., and T2SS3 on SE., with 3 notches on E., and W. edges; from which, A fir 12 ins. diam., bears N28°W, 15 lks. dist. mkd. R40ES33 BT. A fir. 4 ins. diam., bears N12°E, 75 lks. dist. mkd. T1SS34 BT. A pine, 72 ins. diam., bears S42°E, 45 lks. dist. mkd. T2SS3 BT. A pine, 10 ins. diam., bears S19°W, 46 lks. dist. mkd, S4 BT.



Description of corner evidence found:

Found possible parts of wood post laying near measured point. From a 22" fir snag, measured S30°E, 910.2 ft. and S33°E, 54.3 ft. to 50" pine snag. A 13" pine with closed blazes bears S16°W, 30.4 ft.

Description of monument and accessories established to perpetuate the original location of this corner:



At the above point set 2 1/2" X 30" galvanized pipe and brass cap marked: Set pipe 22" in the ground and mound of stone around to cap.

From which by magnetic declination of N20°E;

An 11" fir bears N72°E, 41.0 ft. scribed T1SR40ES34 BT. A 21" pine bears S33°E, 54.3 ft. scribed T2SR40ES3 BT. A 21" pine bears N16°W, 48.5 ft, scribed T1SR40E S33 BT. Painted blazes red and 6" red band around. Placed 54-3s, 54-4s and brass washers stamped PLS 1051 on BTs. Placed 54-4 on steel fence post 5' east of the corner.

I hereby certify that the above corner monument was reestablished as herein described,

Witnesses; Ray McVey
Daniel Rowland
Doug Moser
Ron Gilroy

November 19, 1980

REGISTERED
PROFESSIONAL
LAND SURVEYOR

Barry B. Barbour

OREGON
OCT. 17, 1975
BARRY B. BARBOUR
1051

Office of... County Surveyor... County of... Union...
State of... Oregon... I hereby certify that the within instrument was filed in this office
for record on the... 30th day of... January... 1981.

..... by
(COUNTY OFFICIAL) (DEPUTY)

UNION COUNTY SURVEYOR
Date Received _____
Date Filed _____
By _____
File No. 329-84 R

HORIZONTAL CONTROL DATA

UNION COUNTY, OREGON

OREGON STATE PLANE, NORTH ZONE (3601)

STA NAME: 200437

SECTION CORNER COMMON TO SECTIONS 33, 34, 3 and 4

TWP. 1 and 2 S. RGE. 40 E.

GEODETIC COORD: NAD 83(91)

DATE TIED: December, 2004

LAT: 45 ° 25 ' 39.42601 " N

SURVEYOR: GREGORY T. BLACKMAN
OPLS 991

LONG: 117 ° 48 ' 33.42708 " W

FIRM: BAGETT, GRIFFITH, & BLACKMAN
2006 Adams Avenue
La Grande, OR 97850
(541) 963-6092

SP. COOR: NAD 83(91)

N: 653498.489 INT FT.

E: 8892753.828 INT FT.

TYPE: GPS

THETA: 1 ° 54 ' 29.5820668 "

ORDER: SECOND CLASS: 1

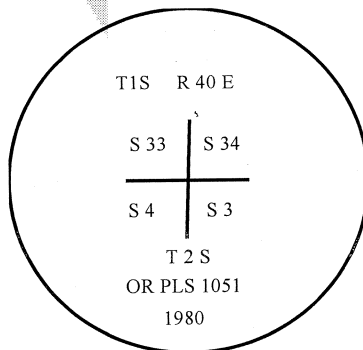
SCALE FACTOR: 0.9999047717

ELEV: 4398.40 US FT.

ELEV: DATUM: NGVD 29

COMMENTS:

2 1/2" Brass Cap monument marked:



REGISTERED
PROFESSIONAL
LAND SURVEYOR

Gregory T. Blackman
OREGON
JULY 13, 1973
GREGORY T. BLACKMAN
991

Renewal Date: December 31, 2005

1 METER = 3.2808333333... US FEET = 39.37 INCHES

1 METER = 3.280839895 INT'L FEET OR 1 INCH = 2.54 CM

TO CALCULATE ELEVATION FACTOR (IN THE NORTH AMERICAN CONTINENT)

DIVIDE 20,906,000 BY (20,906,000 + ELLIPSOID ELEV. IN FEET)