

CERTIFIED RECORD OF LAND CORNER MONUMENTATION

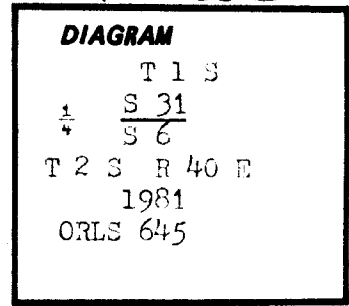
(T2SR40E)

A-3

History of original corner establishment:

Survey was performed by Henry Meldrum, Deputy Surveyor, under Contract No. 450, dated June 11, 1882. He set post, 3' long, 3" sq., 24" in the ground for $\frac{1}{4}$ sec. cor., mkd. $\frac{1}{4}$ S on N face of which:

- A tamarack, 12" dia. bears S 1 E, 30 lks. dist. mkd. $\frac{1}{4}$ S BT.
- A pine 16" dia. bears N 28 E, 8 lks. dist. mkd. $\frac{1}{4}$ S BT.



Description of corner evidence found:

At the assumed corner location I found no trace of the original post, however I found evidence of both bearing trees.

- A dead and down pine 22" (16") dia. bears N 28 E, 5.28' (8 lks.) dist. scribed $\frac{1}{4}$ E BT.
- A dead and nearly rotted away tamarack 12" dia. bears S 01 E, 19.8' (30 lks.) dist. Only the portion of the tree base at ground level is visible.

Description of monument and accessories I established to perpetuate the original location of this corner:

Using the evidence of the two bearing trees, I used the CLO bearings and distances to locate the original position of the corner of which I then set a 2 $\frac{1}{2}$ " brass cap on a 30" galv. iron pipe, 6" above surface of the ground. I then placed a mound of stone and dirt about and covering the monument. I set two new bearing trees:

- A tamarack 12" dia. bears N 46 00 W, 29.1' (horiz. dist.) scribed $\frac{1}{4}$ S S 31 X BT.
 - A dead fir 9" dia. bears S 22 00 W, 49.4' (horiz. dist.) scribed $\frac{1}{4}$ S S 6 X BT.
- All distances and bearings are measured from monument to X scribed on the bearing tree face.

UNION COUNTY SURVEYOR

Date Received _____

Date Filed _____

By _____

File No. 327-84 R

REGISTERED PROFESSIONAL LAND SURVEYOR

James H. Hambleton

4-29-81

OREGON
 JULY 10, 1954
 JAMES H. HAMBLETON
 645

Office of..... County of.....

State of....., I hereby certify that the within instrument was filed in this office for record on the..... day of....., 19.....

..... by

(COUNTY OFFICIAL) (DEPUTY)

CERTIFIED RECORD OF LAND CORNER MONUMENTATION

HISTORY OF ORIGINAL CORNER ESTABLISHMENT:

Corner originally established by Henry Meldrum under GLO Contract No. 450, dated June 11, 1882. Surveyor General record states:

Set post 3 ft. long 3 in. square 24 in. in ground for 1/4 Sec. Cor. marked 1/4 S. on N. face, from which:
A tamarack 12, in. diam. bears S1°E, 30 lks. dist., marked 1/4 S. BT
A pine 16 in. diam. bears N28°E, 8 lks. dist., marked 1/4 S. BT

In 1981, James Hambleton monuments the corner from original GLO evidence. Monumentation record 327-84R states:

Set a 2 1/2" brass cap on a 30" galv. iron pipe, 6" above surface of the ground. I then placed a mound of stone and dirt about and covering the monument. I set two new bearing trees:

A tamarack 12" dia. bears N 46 00 W, 29.1' scribed 1/4 S S31 X BT.
A doug fir 9" dia. bears S 22 00 W, 49.4' scribed 1/4 S S6 X BT.

DESCRIPTION OF CORNER EVIDENCE FOUND:

Found a 2 1/2" iron pipe with 2 1/2" brass cap, marked as shown below, 2 inches above ground, from which:

A 15" Douglas Fir bears South 24° West, a distance of 49.40 feet, alive and vigorous with a healed blaze.

A 16" Western Larch bears North 42° West, a distance of 29.35 feet, alive and vigorous with a healed blaze.

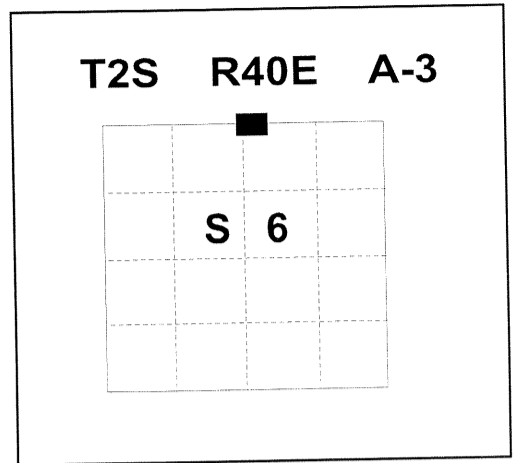
DESCRIPTION OF MONUMENT AND ACCESSORIES I ESTABLISHED

**TO PERPETUATE THE ORIGINAL LOCATION OF THIS CORNER:
NEW BEARING OBJECTS:**


A 5 inch Lodgepole Pine bears North 56° East, a distance of 15.75 feet, marked X BT.

A 3 inch White Fir bears South 41° East, a distance of 8.05 feet, marked X BT.

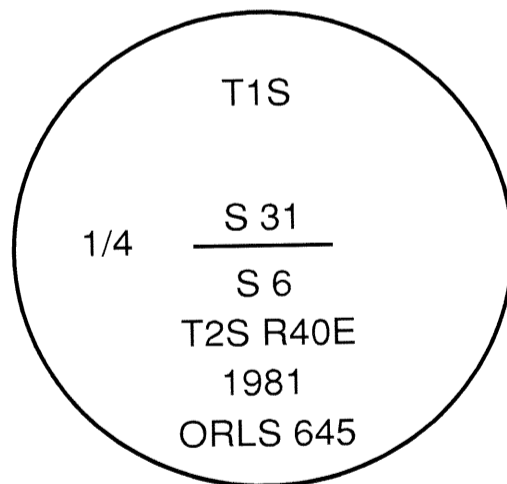
I hereby certify that the corner was perpetuated December 10, 2012.



REGISTERED
PROFESSIONAL
LAND SURVEYOR


OREGON
June 2, 2010
JEFFERY S. HSU
83571

Renewal Date: June 30, 2013



**UNION COUNTY
SURVEYOR**

Date Received 12/12/12

Date Filed 12/12/12

Filed By R. ROBINSON, DEPUTY

File Number 078-2012R

I used a compass and steel tape in the establishment of the new accessories. I used 16° East declination. Distances to the new bearing trees are to a 50d spike in the right hand side of the tree. Distances to the old bearing trees are to the center of the tree.