

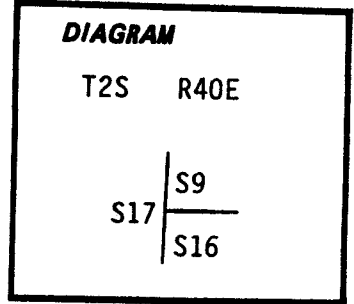
CERTIFIED RECORD OF LAND CORNER MONUMENTATION

Index File No. J-98

History of original corner establishment:

In July, 1882, under GLO Contract No. 450, Henry Meldrum set a basalt stone 24x12/x ins. 18 ins. in ground for cor. to Secs. 9 & 16 marked with four notches on S. and E. edges from which:

- A Larch 8 in. dia. bears N68°E 78 lks. dist. marked T2S S9 BT
- A Larch 40 ins. dia. bears S77°E. 21 lks dist. marked S16 BT
- A Pine 6 ins. dia. bears N62°W, 44 lks. dist. marked R 40 E BT.
- A Pine 24 ins. dia. bears S 30°W, 179 lks. dist. marked T.2S. BT



Description of corner evidence found:

Found original stone 25"x12"x6" 12 ins. in ground with visible four notches on S and E sides. Could find no trace of any original BT's. This corner was set as a junior corner and is used for alignment and proportioning to the East only.

Description of monument and accessories established to perpetuate the original location of this corner:

In place of original stone set 2 1/2"x30" galvanized pipe with brass cap stamped:

Set pipe 22 ins. in ground with original stone buried alongside and built mound of stone to cap.

New BT's

A Douglas Fir 14" dia. bears N64°E 66.3 ft., scribed T2S, R40E, S9 BT

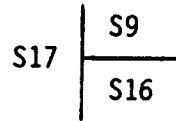
A P. Pine 18" dia. bears S24°E, 11.6 ft. dist., scribed T2S R40E S16 BT,

Attached 54-3 and 54-4 signs to both BT's and brass washer stamped LS 1294 to foot blaze of both BT's. Painted blazes and 6" bank around both BT's red.

I hereby certify the above corner monument was reestablished as herein described on September 10, 1981.


Witnesses: R. Orton
G. Orton

T2S R40E



1981

OR PLS 1294



Office of..... County Surveyor..... County of..... Union.....
 State of..... Oregon..... I hereby certify that the within instrument was filed in this office
 for record on the... 26... day of... October... 19... 81
 Howard L. Perry..... by *[Signature]*.....
 (COUNTY OFFICIAL)..... (DEPUTY)

UNION COUNTY SURVIYOR	
Date Received _____	
☆ GPO—798-276	
Date Filed _____	
By _____	
File No. <u>334-84 R</u>	

HORIZONTAL CONTROL DATA

UNION COUNTY, OREGON

OREGON STATE PLANE, NORTH ZONE (3601)

STA NAME: 200409

CLOSING CORNER COMMON TO SECTIONS 9 AND 16 ONLY

TWP. 2 S. RGE. 40 E.

GEODETIC COORD: NAD 83(91)

DATE TIED: JULY, 2004

LAT: 45 ° 23 ' 53.09806 " N

SURVEYOR: RICK G. ROBINSON
OPLS 2219

LONG: 117 ° 49 ' 45.83260 " W

FIRM: BAGETT, GRIFFITH, & BLACKMAN
2006 ADAMS AVENUE
LAGRANDE, OR 97850
(541) 963-6092

SP. COOR: NAD 83(91)

N: 642564.511 INT FT.

E: 8887949.089 INT FT.

TYPE: GPS

THETA: 1 ° 53 ' 38.2330876 "

ORDER: SECOND CLASS: 1

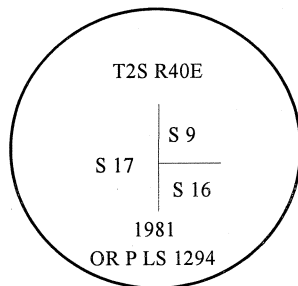
SCALE FACTOR: 0.9999025781

ELEV: 4566.49 US FT.

ELEV: DATUM: NGVD 29

COMMENTS:

Corner is 2 1/2" brass cap monument
in North edge of skid trail



REGISTERED
PROFESSIONAL
LAND SURVEYOR

OREGON
July 17, 1986
RICK G. ROBINSON
2219

Renewal Date December 31, 2004

1 METER = 3.2808333333... US FEET = 39.37 INCHES

1 METER = 3.280839895 INT'L FEET OR 1 INCH = 2.54 CM

TO CALCULATE ELEVATION FACTOR (IN THE NORTH AMERICAN CONTINENT)

DIVIDE 20,906,000 BY (20,906,000 + ELLIPSOID ELEV. IN FEET)