

CERTIFIED RECORD OF LAND CORNER MONUMENTATION

History of original corner establishment:

Original General Land Office survey states: Set post 4 ft. long, 4 in. square, 24 in. in ground, for Cor. to Sec. 5 and 8 marked T2S R40E on W., S5 on N., S8 on S. face, with 5 notches on S. and 4 notches on E face, from which

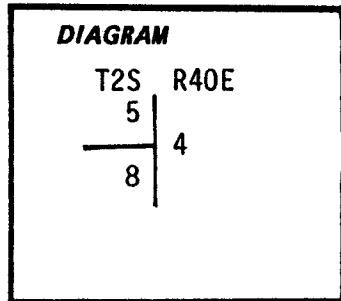
An Alder, 5 in. diam., bears N32°E 20 lks. dist., marked R40E BT,

An Alder, 6 in. diam., bears N67°W 34 lks. dist., marked T2S S5 BT

A Fir, 9 in. diam., bears S71°E 30 lks. dist., marked T2S BT,

A Fir 15 in. diam. bears S37°W 104 lks. dist., marked R40E S8 BT

Little Indian Creek, 5 links North, runs NW



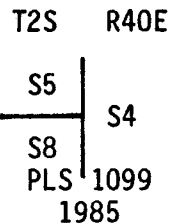
Description of corner evidence found:

Found the remains of the original SE bearing tree, a 24" Douglas Fir stump, badly decayed, with scribing "4" visible on previously opened upper blaze and detached wood lying nearby, and scribing "BT" visible on previously opened lower blaze.

No evidence of the remaining original BT's or corner post was found.

Description of monument and accessories I established to perpetuate the original location of this corner:

At the original corner point determined at record bearing and distance from the original SE bearing tree, we set a 2"x30" aluminum pipe, 24" in the ground and supported in a mound of stone, with aluminum cap, marked:



From Which:

The original SE bearing tree, previously described, bears S71°E 19.8 feet to the blazed face.

We mark new BT's as follows:

A 10" Englemann Spruce, scribed "T2S R40E S5 BT" on a double blaze, bears N11°W 67.7 ft.

And a 14" Englemann Spruce, scribed "T2S R40E S8 BT" on a double blaze, bears S18°W 9.2 ft.

Attached brass washer, marked "LS 1099" to lower blaze of new BT's.

Magnetic Compass (20° East Declination).

Steel Tape

Corner is located approx. 10 ft. south of Little Indian Creek, course West and 12 Feet West of a N-S fence along the West edge of a clearcut strip.

October 15, 1985

Gary Langlitz, LS 1099
Raymond McVey, Forester
Boise Cascade

REGISTERED
PROFESSIONAL
LAND SURVEYOR

Gary Langlitz
OREGON
JULY 22, 1977
GARY L. LANGLITZ
1099

UNION COUNTY
SURVEYOR

Date Received 11-18-85

Date Filed 11-18-85

By G. LANGLITZ, DEPUTY

File No. 103-85 R

Office of..... County of.....
State of....., I hereby certify that the within instrument was filed in this office
for record on the..... day of....., 19.....

(COUNTY OFFICIAL)

(DEPUTY)

HORIZONTAL CONTROL DATA
UNION COUNTY, OREGON
OREGON STATE PLANE, NORTH ZONE (3601)

STA NAME: 200332

SECTION CORNER COMMON TO SECTIONS: 5 & 8 ONLY

TWP. 2 S. RGE. 40 E.

GEODETIC COORD: NAD 83(91)

DATE TIED: November 2003

LAT: 45 ° 24 ' 47.57878 " N

SURVEYOR: RICK G. ROBINSON
OPLS 2219

LONG: 117 ° 49 ' 46.49645 " W

FIRM: BAGETT, GRIFFITH, & BLACKMAN
2006 ADAMS AVENUE
LAGRANDE, OR 97850
(541) 963-6092

SP. COOR: NAD 83(91)

N: 648077.561 INT FT.

E: 8887719.405 INT FT.

TYPE: GPS

THETA: 1 ° 53 ' 37.7622903 "

ORDER: SECOND CLASS: 1

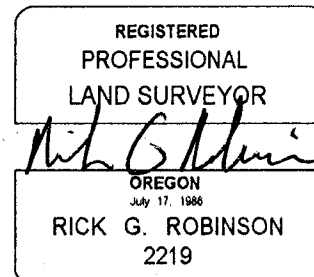
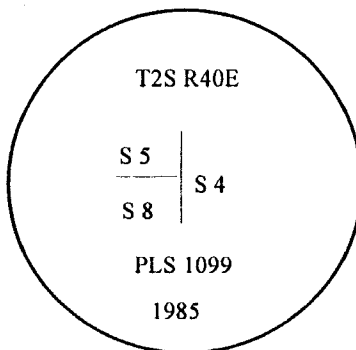
SCALE FACTOR: 0.9999036688

ELEV: 4006.29 US FT.

ELEV: DATUM: NGVD 29

COMMENTS:

Corner is 2 1/2" brass cap monument
10 ft. +/- South of Little Indian Creek



Renewal Date December 31, 2004

1 METER = 3.2808333333... US FEET = 39.37 INCHES

1 METER = 3.280839895 INT'L FEET OR 1 INCH = 2.54 CM

TO CALCULATE ELEVATION FACTOR (IN THE NORTH AMERICAN CONTINENT)

DIVIDE 20,906,000 BY (20,906,000 + ELLIPSOID ELEV. IN FEET)