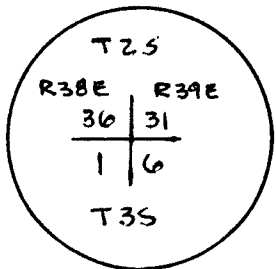


TOWNSHIP 2S & 3S, RANGE 38 & 39 E.

CORNER DIAGRAM



**UNION COUNTY
SURVEYOR**

Date Received 3-14-85

Date Filed 3-15-85

By G. LANGLITZ, DEPUTY

File No. 22-85 R

REFER TO FILE NO. 43-84

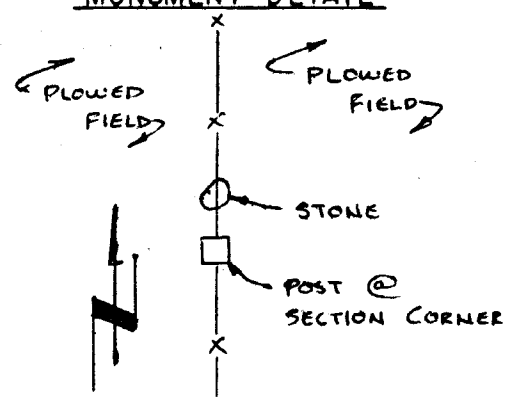
REFERENCES TO PRIOR RECORDS OSHD R/W Map

THIS SPACE RESERVED FOR
USE BY COUNTY SURVEYOR

MONUMENT(S) FOUND: (CONDITION AND SOURCE)

Found stone 1.07 feet North of true location. William
 DeLashmutt Sr. stated to Chet Saunders & myself on 8-28-84
 that he had moved the section corner stone and placed a
 fence post in its original position.
 Post & stone were in good condition.

MONUMENT DETAIL



ACCESSORIES FOUND: (CONDITION AND SOURCE)

None

MONUMENT SET (PROCEDURE AND DESCRIPTION)

MONUMENT DETAIL

None

NEW ACCESSORIES


None

SKETCH OF MONUMENT, ACCESSORIES AND GENERAL AREA
(IF NEEDED FOR CLARIFICATION)

LOCATION & COMMENTS

DATE _____
COMPASS DECLIN. _____
FIRM/AGENCY P.C.A.
PARTY CHIEF Norman Paullus Jr.
WITNESSES Chet Saunders

SURVEYOR'S SEAL



CERTIFIED RECORD OF LAND CORNER MONUMENTATION

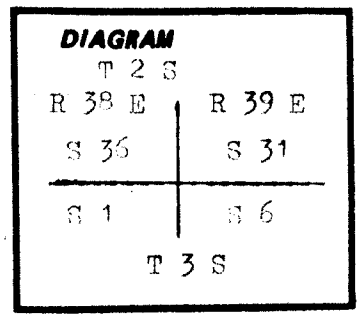
History of original corner establishment:

1863- The original corner established by Timothy W. Davenport under contract #102 Dated July 20, 1863:

Set post with mound of earth and charred stake

1935-OSHD R/W map 5B-2-7 calls found 8"x8"x 20" stone 2664' North of the centerline of the Cove Highway

1941-S.B. Morgan, County Surveyor on January 11, 12, and 18, 1941 found a 6"x 8"x 18" stone with a cross



Description of corner evidence found:

Found 7"x8"x 17" stone with 'X' on one side. Stone had many scars possibly from farm equipment because of its location. In a discussion with William DeLashmitt Sr. on 8-28-84 he stated that he had moved the side and placed a fence post in its position. I find the post to be 1.07 feet south of the stone. The post shows deterioration at its base.

UNION COUNTY SURVEYOR

Date Received 6-25-86

Date Filed 7-3-86

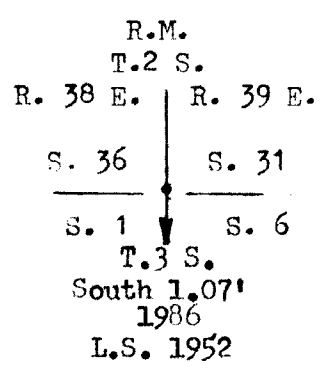
By G. Langhartz Deputy

File No. 97-46 R

Description of monument and accessories I established to perpetuate the original location of this corner:

Moving the stone aside ----- I set in its place a reference monument 2 1/2" x 30" galvanized pipe with a brass cap attached. The pipe is set 36" into the ground. I set the stone on the South side.

Brass cap is marked



There were no accessories due to the corner having cultivated fields a minimum of 1000 feet around it.

I hereby certify the above corner point was as here described was set on 6-14-86

Witnesses: Chet Saunders

REGISTERED - PROFESSIONAL LAND SURVEYOR

Norman J. Paullus Jr.

OREGON
JULY 17, 1981
NORMAN J. PAULLUS JR.
1952

Office of..... County of.....

State of....., I hereby certify that the within instrument was filed in this office for record on the..... day of....., 19.....

..... by (DEPUTY)

(COUNTY OFFICIAL)

CERTIFIED RECORD OF LAND CORNER MONUMENTATION

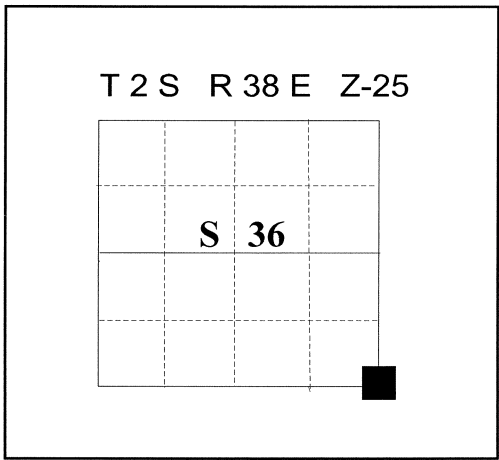
HISTORY OF ORIGINAL CORNER ESTABLISHMENT:

Corner originally established by Timothy W. Davenport under GLO contract number 102, dated July 20, 1863. Surveyor General records states: Set a post in mound of earth with charcoal stakes and pits as per instruction. No original evidence found.

1935-OSHD R/W map 5B-2-7 calls found 8"x8"x20" stone 2664' North of the centerline of the Cove Highway.

1941- S.B. Morgan, County Surveyor on January 11, 12 and 18, 1941 found a 6"x8"x18" stone with a "cross".

Survey 043-84 by Norm Paullus Jr. found marked stone and set a 2 1/2"x30" galvanized pipe with a brass cap reference monument 1.07 feet North of the true corner position, cap marked as shown.



DESCRIPTION OF CORNER EVIDENCE FOUND:

Found brass cap monument set by survey 043-84, 4" below the ground surface

See Survey No. 043-84

DESCRIPTION OF MONUMENT AND ACCESSORIES I ESTABLISHED TO PERPETUATE THE ORIGINAL LOCATION OF THIS CORNER:

From the Found Brass cap monument;

NEW BEARING OBJECTS: (Fall within tilled field, set 18" below ground surface)

A 5/8"x 30" Iron pin with aluminum cap bears N 47°E, 14.08 feet, marked NE RP.

A 5/8"x 30" Iron pin with aluminum cap bears S 40°E, 7.75 feet, marked SE RP.

A 5/8"x 30" Iron pin with aluminum cap bears S 39°W, 8.05 feet, marked SW RP.

A 5/8"x 30" Iron pin with aluminum cap bears N 44°W, 10.33 feet, marked NW RP.


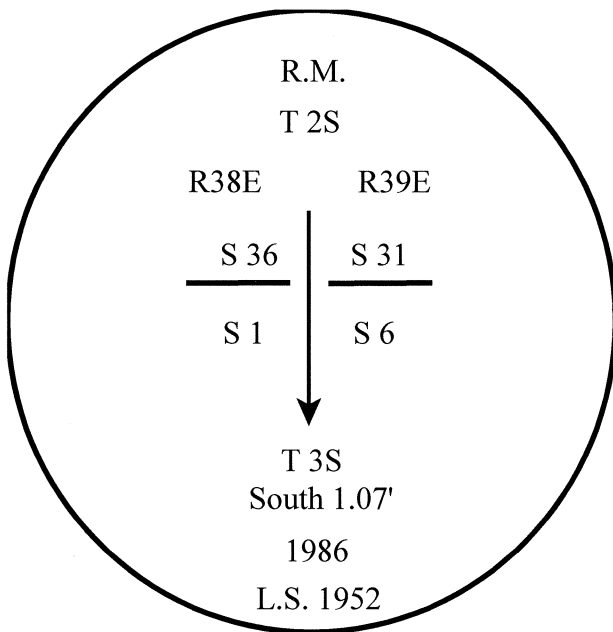
Set steel fence post approximately 1 ft. North of monument.

I hereby certify that the corner was recovered on October 17, 2011.

Witness: Jeff Hsu and Greg T. Blackman Jr.



Renewal Date: December 31, 2012



I used a compass and steel tape in the establishment of the new accessories. I used 18° East declination, distances are to center of aluminum cap.

HORIZONTAL CONTROL DATA

UNION COUNTY, OREGON

OREGON STATE PLANE, NORTH ZONE (3601)

STA NAME: 201110

SECTION CORNER COMMON TO SECTIONS: 1, 6, 31 and 36

TWP. 2//3 S. RGE. 38//39 E.

GEODETIC COORD: NAD 83(91)

DATE TIED: October 17, 2011

LAT: 45 ° 20 ' 25.61425 " N

SURVEYOR: RICK G. ROBINSON
OPLS 2219

LONG: 117 ° 59 ' 37.43245 " W

FIRM: BAGETT, GRIFFITH, & BLACKMAN
2006 ADAMS AVENUE
LAGRANDE, OR 97850
(541) 963-6092

SP. COOR: NAD 83(91)

N: 620209.372 INT FT.

E: 8846411.655 INT FT.

TYPE: GPS

THETA: 1 ° 46 ' 38.6787452 "

ORDER: SECOND CLASS: 1

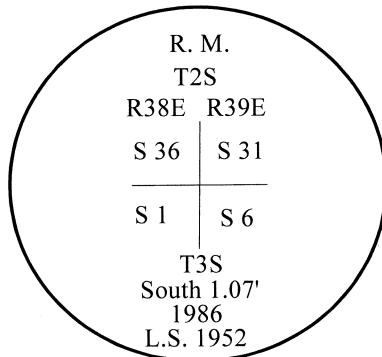
SCALE FACTOR: 0.9998990631

ELEV: 2701.84 US FT.

ELEV: DATUM: NGVD 29

COMMENTS:

Corner is a brass cap monument marked as shown, set as a Witness Corner 1.07 ft. North of the true Township corner position in field next to fence post



REGISTERED
PROFESSIONAL
LAND SURVEYOR

Rick G. Robinson
OREGON
July 17, 1986
RICK G. ROBINSON
2219

Renewal Date: December 31, 2012

1 METER = 3.2808333333... US FEET = 39.37 INCHES

1 METER = 3.280839895 INT'L FEET OR 1 INCH = 2.54 CM

TO CALCULATE ELEVATION FACTOR (IN THE NORTH AMERICAN CONTINENT)

DIVIDE 20,906,000 BY (20,906,000 + ELLIPSOID ELEV. IN FEET)