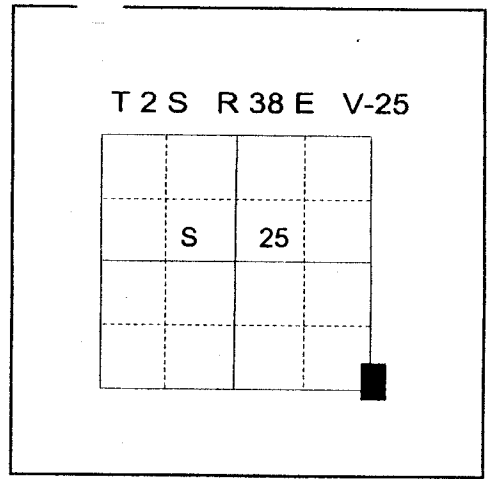


CERTIFIED RECORD OF LAND CORNER MONUMENTATION

HISTORY OF ORIGINAL CORNER ESTABLISHMENT:

Corner originally established by Timothy Davenport under GLO contract Number 102, dated July 20, 1863. Surveyor General record states:

Set post for section corner in mound of earth, with charred stake, pits, trench as per instructions.



Subsequent monumentation found in Union County survey records, Survey No.150 by S.Morgan set 2½" x 15"x 17" stone with cross. Survey No. 20-84.

DESCRIPTION OF CORNER EVIDENCE FOUND:

Found 2½"x 15"x 17" stone with cross and notches(Survey No.150), also a 2" pipe set in concrete that bears 5°42'49"W 1.01 feet.

See Union County Survey Number 20-84.

DESCRIPTION OF MONUMENT AND ACCESSORIES I ESTABLISHED TO PERPETUATE THE ORIGINAL LOCATION OF THIS CORNER:

At the position of the found stone for the section corner, I set a 2½"x30" aluminum pipe with aluminum cap marked as shown, 28 inches in the ground with stone buried north of monument, from which;

NEW BEARING TREES AND OBJECT:

A 5/8"x30" iron pin with aluminum cap marked Union County Surveyor NE RP, which bears North 64°53'20"East a distance of 4.47 feet.

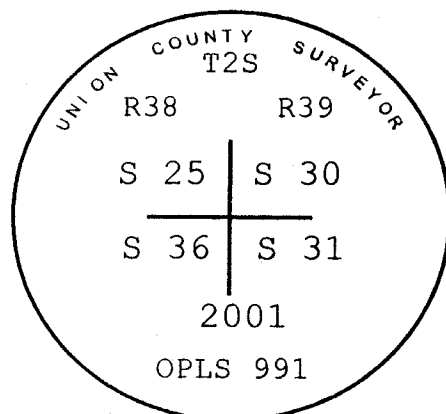
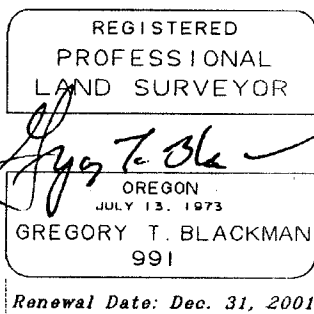
A 5/8"x30" iron pin with aluminum cap marked Union County Surveyor SE RP, which bears South 48°24'36"East a distance of 4.09 feet.

A 5/8"x30" iron pin with aluminum cap marked Union County Surveyor SW RP, which bears South 61°55'02"West a distance of 5.91.

A 5/8"x30" iron pin with aluminum cap marked Union County Surveyor NW RP, which bears North 55°17'55" West a distance of 4.04 feet.

I hereby certify that the corner was set May 29, 2001

Witnesses: Greg T. Blackman Jr. & Greg T.Blackman Sr.



UNION COUNTY SURVEYOR

Date Received 12/10/01

Date Filed 12/10/01

Filed By [Signature]

File Number 049-2001R

I used a Leica 500 GPS in the establishment of the new accessories. The bearings are true, the distances are to the center of the aluminum cap.

HORIZONTAL CONTROL DATA

UNION COUNTY, OREGON

OREGON STATE PLANE, NORTH ZONE (3601)

STA NAME: 2020019

CORNER COMMON TO: SECTIONS 25,30,31, AND 36

TWP. 2 S. RGE. 38 & 39E. GEODETIC COORD: NAD 83(91)

DATE TIED: MARCH 24, 2020 LAT: 45 ° 21 ' 18.23200 " N

SURVEYOR: RICK G. ROBINSON LONG: 117 ° 59 ' 37.24151 " W
OPLS 2219

FIRM: BAGETT, GRIFFITH, & BLACKMAN SP. COOR: NAD 83(91)

2006 ADAMS AVENUE

LAGRANDE, OR 97850

(541) 963-6092

N: 625536.112 INT FT.

E: 8846259.998 INT FT.

TYPE: GPS THETA: 1 ° 46 ' 38.8141549 "

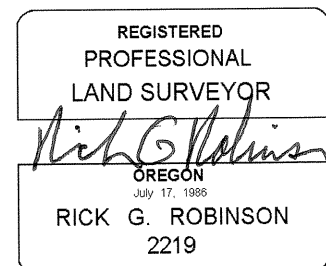
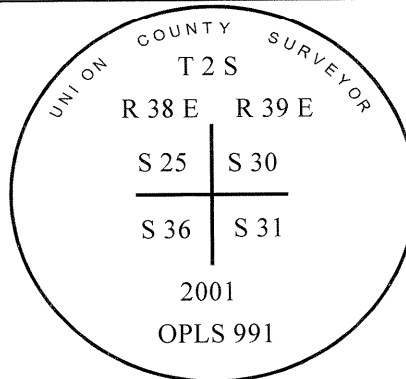
ORDER: SECOND CLASS: 1 SCALE FACTOR: 0.9998998587

ELEV: 2699.83 US FT.

ELEV: DATUM: NGVD 29

COMMENTS:

Corner is a 2 ½" x 30" aluminum monument,
28" in the ground with cap marked as shown.



Renewal Date: December 31, 2020

1 METER = 3.280833333... US FEET = 39.37 INCHES

1 METER = 3.280839895 INT'L FEET OR 1 INCH = 2.54 CM

TO CALCULATE ELEVATION FACTOR (IN THE NORTH AMERICAN CONTINENT)

DIVIDE 20,906,000 BY (20,906,000 + ELLIPSOID ELEV. IN FEET)