

CERTIFIED RECORD OF LAND CORNER MONUMENTATION

HISTORY OF ORIGINAL CORNER ESTABLISHED:

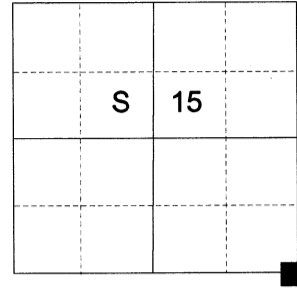
Corner established under GLO Contract No. 103, dated September 3, 1863, executed by David P. Thompson. Surveyor General Field Notes state:

Set post for corner to sections 14,15,22,23 in mound of Earth with charred stake pits trench as per instructions.

Corner recovered by J.L. Curtis in Old Book Survey Page 277. No description given.

Corner called by Arthur Curtis in survey for Road Petition 586 ½. No description given.

T 2 S R 39E N-17



DESCRIPTION OF CORNER EVIDENCE FOUND:

None.

SEE SURVEY NUMBER 019-2021

DESCRIPTION OF MONUMENT AND ACCESSORIES I ESTABLISHED TO MONUMENT THE ORIGINAL LOCATION OF THIS CORNER:

At position determined by survey, I set a 5/8" X 30" iron pin with 2" brass cap, marked as shown below, in 4" concrete collar, 30" in the ground, from which:

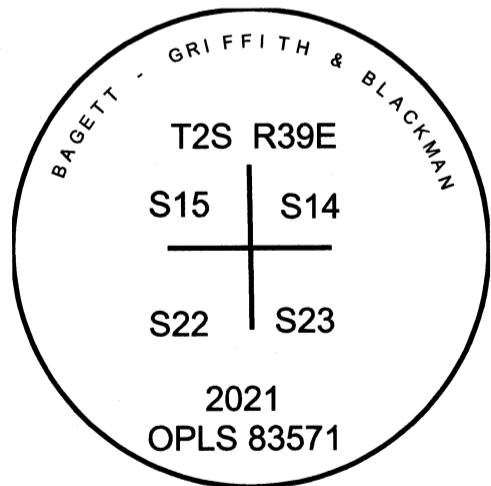
NEW BEARING OBJECTS:

- A 9" power pole bears North 48° East, a distance of 33.82 feet, marked 036141600
- A 5/8" x 30" iron pin bears South 51°36' East, a distance of 32.86 feet, with 1 ½" aluminum cap marked BGB SURVEY MARKER SE RP
- A 5/8" x 30" iron pin bears South 52°43' West, a distance of 30.76 feet, with 1 ½" aluminum cap marked BGB SURVEY MARKER SW RP
- A 5/8" x 30" iron pin bears South 52°43' West, a distance of 35.48 feet, with 1 ½" aluminum cap marked BGB SURVEY MARKER NW RP

Monument falls in the center line of Market Lane

I hereby certify that the corner was monumented on May 17, 2021.

Witness: Kyle Tucker, Emmitt Ambert



Renewal Date: June 30, 2021

UNION COUNTY SURVEYOR

Date Received 5/21/21

Date Filed 5/21/21

File # 2482

File Number 008-2021R

I used a Leica GS18 with RTK in the establishment of the new accessories. Bearings and distances are measured to the center of the aluminum cap. Bearingsto the pole are to the center of the pole. Distances are to a spike in the side of the pole. Basis of bearing is as per Survey Number 019-2021.

HORIZONTAL CONTROL DATA

UNION COUNTY, OREGON

OREGON STATE PLANE, NORTH ZONE (3601)

STA NAME: 20220007

SECTION CORNER COMMON TO SECTIONS 14, 15, 22 AND 23

TWP. 2 S RGE. 39 E.

GEODETIC COORD: NAD 83(91)

DATE TIED: February 11, 2022

LAT: 45 ° 23 ' 3.62593 " N

SURVEYOR: JEFFREY S. HSU
OPLS 83571

LONG: 117 ° 54 ' 42.16592 " W

FIRM: BAGETT, GRIFFITH, & BLACKMAN
2006 ADAMS AVENUE
LAGRANDE, OR 97850
(541) 963-6092

SP. COOR: NAD 83(91)

N: 636868.703 INT FT.

E: 8866977.288 INT FT.

TYPE: GPS

THETA: 1 ° 50 ' 8.07764 "

ORDER: SECOND CLASS: 1


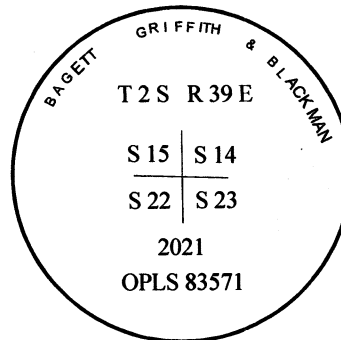
SCALE FACTOR: 0.999901648061

ELEV: 2696.48 US FT.

ELEV: DATUM: NGVD 29

COMMENTS:

5/8" iron pin with 2" Brass cap in concrete collar, marked as shown, set flush with road surface



Renewal Date: June 30, 2023

1 METER = 3.2808333333... US FEET = 39.37 INCHES

1 METER = 3.280839895 INT'L FEET OR 1 INCH = 2.54 CM

TO CALCULATE ELEVATION FACTOR (IN THE NORTH AMERICAN CONTINENT)

DIVIDE 20,906,000 BY (20,906,000 + ELLIPSOID ELEV. IN FEET)

GEOID MODEL : 2012B