

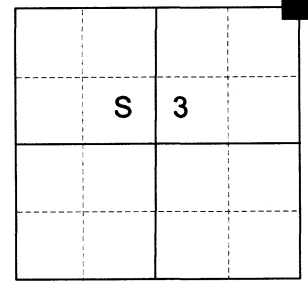
**CERTIFIED RECORD OF LAND CORNER MONUMENTATION**

**HISTORY OF ORIGINAL CORNER ESTABLISHED:**

Corner established under GLO Contract No. 102, dated July 20th, 1863, executed by Timothy W. Davenport. Surveyor General Field Notes state:

Set post corner to secs 2, 3, 34, & 35, made mound of rock.

T 2 S R 39E A-17



**DESCRIPTION OF CORNER EVIDENCE FOUND:**

Found a 4 ft. diameter embedded mound of rock approx. 10 ft. West of North/South running fence line. A BLM Location tag bears approx. 15 ft. Northwest, marked "approx. cor. by transit & chain, 9/74.

SEE SURVEY NUMBER 011-2023

**DESCRIPTION OF MONUMENT AND ACCESSORIES I ESTABLISHED TO MONUMENT THE ORIGINAL LOCATION OF THIS CORNER:**

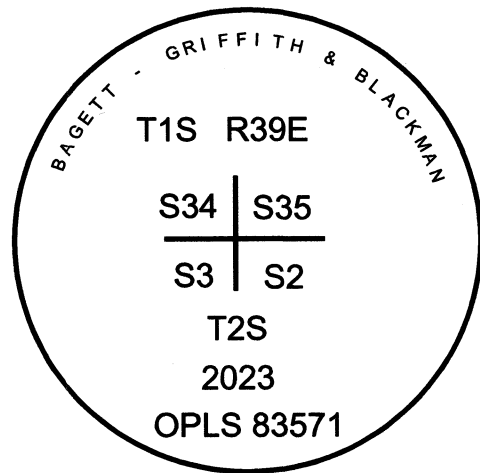
At center of 4 ft. mound of stone, I set a 2 1/2" x 30" aluminum pipe, 26" in the ground, with 3" aluminum cap marked as shown below, from which:

**NEW BEARING OBJECTS:**

- A 5/8" x 15" iron pin bears North 51°20' East, a distance of 17.18 feet, with 1 1/2" aluminum cap marked UNION COUNTY SURVEYOR NE RP
- A 5/8" x 15" iron pin bears South 31°12' East, a distance of 25.54 feet, with 1 1/2" aluminum cap marked UNION COUNTY SURVEYOR SE RP
- A 5/8" x 15" iron pin bears South 26°41' West, a distance of 16.59 feet, with 1 1/2" aluminum cap marked UNION COUNTY SURVEYOR SW RP
- A 5/8" x 15" iron pin bears North 39°07' West, a distance of 13.11 feet, with 1 1/2" aluminum cap marked UNION COUNTY SURVEYOR NW RP

Set steel fence post approx. 2 ft. West

I hereby certify that the corner was monumented on April 14, 2023.  
Witness: Kyle Tucker



Renewal Date: June 30, 2025

**UNION COUNTY SURVEYOR**

Date Received 5/15/23

Date Filed 5/15/23

Filed By [Signature]

File Number 010-2023R

I used a Leica GS18 with RTK in the establishment of the new accessories. Bearings and distances are measured to the center of the aluminum cap. Basis of bearing is as per Survey Number 011-2023.

# HORIZONTAL CONTROL DATA

## UNION COUNTY, OREGON

### OREGON STATE PLANE, NORTH ZONE (3601)

STA NAME: 2023018

SECTION CORNER COMMON TO SECTIONS 34, 35, 2, AND 3

TWP. 1,2 S RGE. 39 E.

GEODETIC COORD: NAD 83(91)

DATE TIED: April 26, 2023

LAT: 45 ° 25 ' 39.62279 " N

SURVEYOR: JEFFREY S. HSU  
OPLS 83571

LONG: 117 ° 54 ' 41.14904 " W

FIRM: BAGETT, GRIFFITH, & BLACKMAN  
2006 ADAMS AVENUE  
LAGRANDE, OR 97850  
(541) 963-6092

SP. COOR: NAD 83(91)

N: 652661.773 INT FT.

E: 8866543.708 INT FT.

TYPE: GPS

THETA: 1 ° 50 ' 8.8 "

ORDER: SECOND CLASS: 1

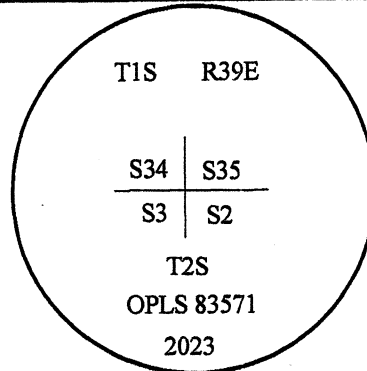
SCALE FACTOR: 0.99990478

ELEV: 3144.51 US FT.

ELEV: DATUM: NGVD 29

**COMMENTS:**

2 1/2" aluminum pipe with 3" aluminum cap  
marked as shown and 3" above ground



**REGISTERED  
PROFESSIONAL  
LAND SURVEYOR**

*(Signature)*  
**OREGON**  
June 2, 2010  
**JEFFREY S. HSU**  
**83571**

Renewal Date: June 30, 2023

1 METER = 3.2808333333... US FEET = 39.37 INCHES

1 METER = 3.280839895 INT'L FEET OR 1 INCH = 2.54 CM

TO CALCULATE ELEVATION FACTOR ( IN THE NORTH AMERICAN CONTINENT)

DIVIDE 20,906,000 BY (20,906,000 + ELLIPSOID ELEV. IN FEET)

GEOID MODEL : 2012B