

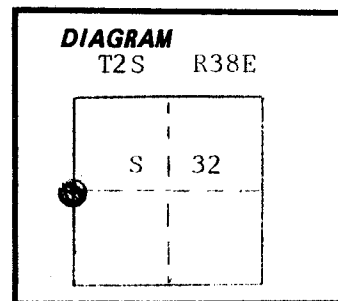
CERTIFIED RECORD OF LAND CORNER MONUMENTATION

History of original corner establishment:

Corner originally set by David T. Thompson, Under
GLO Contract number 103, dated September 3, 1863. Surveyor
General record states:

Set post for 1/4 section corner in mound of earth with
pits trench charred stake as per instructions

Corner subsequently remonumented by surveyors unknown
as Oregon State Highway Drawing number 8B-36-3 states
that they found a 1 1/4" pipe at the 1/4 corner. This strip map
placed state plane co-ordinates on this corner.




Description of corner evidence found:

No pipe found at 1/4 corner location. I placed the 1/4 corner by Oregon
State Plane co-ordinates based upon the co-ordinates of the southwest
corner of section 30, the West 1/4 corner of section 30 and the co-ordinates
of the west 1/4 corner of section 32. In placing the position of this
corner, I found two wood stakes, one on the East and one on the West side of
the road that lined through the co-ordinate position.

**Description of monument and accessories I established to perpetuate the
original location of this corner:**

At the State Plane Co-ordinate position I set a 2 1/2"x30" aluminum
pipe with aluminum cap marked as shown 32" in the ground and placed
a water valve box around the cap to the surface of the pavement.
No Bts available.

Corner set 4/23/87
Witness: Rick Robinson.



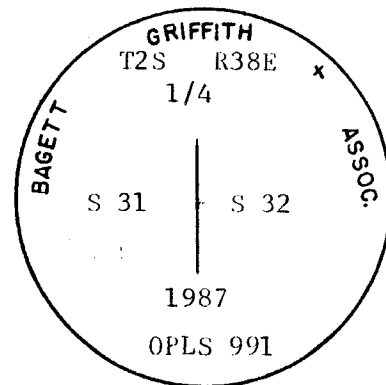
**UNION COUNTY
SURVEYOR**

Date Received 4-28-87

Date Filed 4-30-87

By G. LANGLITZ, DEPUTY

File No. 9-87 R



Office of..... County of.....
 State of....., I hereby certify that the within instrument was filed in this office
 for record on the..... day of....., 19.....
 by
 (COUNTY OFFICIAL) (DEPUTY)

HORIZONTAL CONTROL DATA

**UNION COUNTY, OREGON
OREGON STATE PLANE, NORTH ZONE (3601)**

STA. NAME: 9223

QUARTER SECTION: E 1/4 COR

GEODETIC COOR: NAD 83(91)

SEC. 31 TWP 2 S RGE 38 E

LAT: 45 20'51.10562" N

DATE SURVEYED: MAY, 19, 1992

LONG: 118 05'48.69339" W

SURVEYOR: WALTER L. CASWELL
PLS 737

SP. COOR: NAD 83(91)

FIRM: EAGLE GPS SURVEY CORP
13545 NW SCIENCE PARK DR
PORTLAND, OR. 97229
(503) 643-1073

N: 621984.340 Int.Ft.

E: 8819830.692 Int.Ft.

THETA: 1 42'15.385"

TYPE: GPS

SCALE FACTOR: 0.999899440

ORDER: SECOND CLASS: 1

ELEV: 2800.35 US.Ft.

ELEV. DATUM: NGVD 29

DIRECTIONS "TO REACH"

From the intersection of Second Street and U.S. Highway 30 (Adams Ave.) proceed North on 2nd Street 1.2 miles to Black Hawk Trail Lane, then turn right (East) on Black Hawk Trail Lane Go .25 miles to Owsley Canyon Road Turn left (North) on Owsley Canyon Road go 600 feet to corner. Corner is in centerline of Owsley Canyon Road in water valve box.