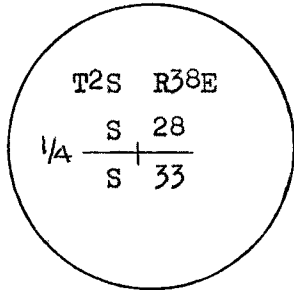


TOWNSHIP 2S, RANGE 38 E.

CORNER DIAGRAM



REFERENCES TO PRIOR RECORDS C.S. 62-78

**UNION COUNTY  
SURVEYOR**

Date Received 7-16-84

Date Filed 7-17-84

By G. LANGLITZ, DEPUTY

File No. 927-84R

REFER TO FILE NO. V-11  
SEE ALSO MAP 32-84

*THIS SPACE RESERVED FOR  
USE BY COUNTY SURVEYOR*

MONUMENT(S) FOUND: (CONDITION AND SOURCE)

NOTHING FOUND

MONUMENT DETAIL

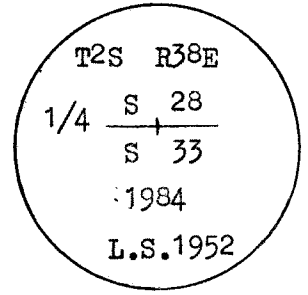
ACCESSORIES FOUND: (CONDITION AND SOURCE)

NONE

MONUMENT SET (PROCEDURE AND DESCRIPTION)

MONUMENT DETAIL

DIDN'T FIND ANY MONUMENT OR ACCESSORIES SO I PROCEEDED  
 TO SET A 2"x30" PIPE WITH A BRASS CAP MARKED AS SHOWN  
 TO THE RIGHT. THE MONUMENT WAS BURIED 12" BELOW THE  
 GROUND SURFACE WITH A STEEL FENCE POST NEXT TO IT. A  
 SINGLE PROPORTIONING METHOD WAS USED FROM THE FOUND  
 MONUMENTS AT THE N.E. & N.W. CORNERS OF SECTION 33 AND  
 THE S.E. & S.W. CORNERS OF SECTION 28.

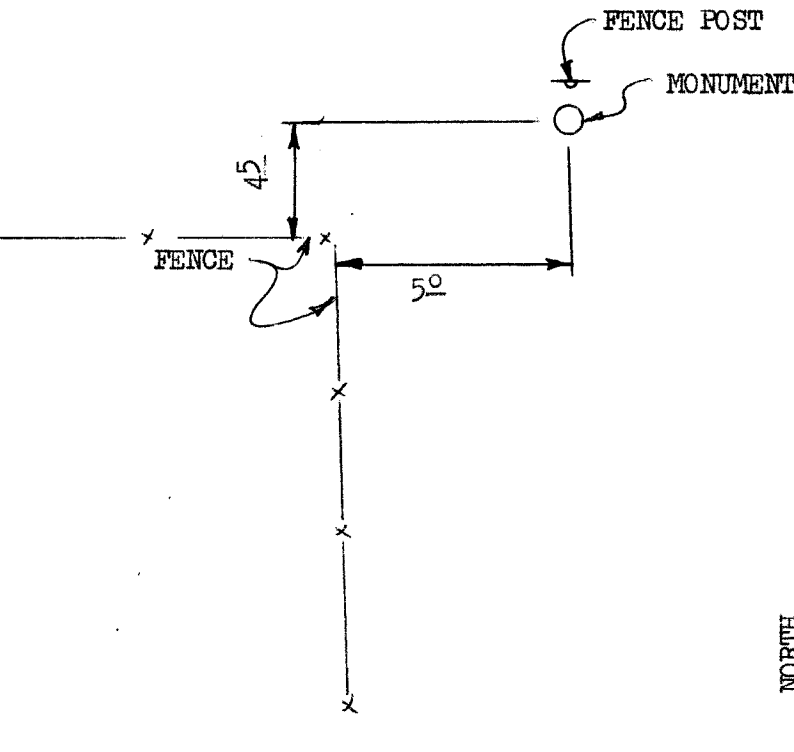


NEW ACCESSORIES

NONE

SKETCH OF MONUMENT, ACCESSORIES AND GENERAL AREA  
 (IF NEEDED FOR CLARIFICATION)

LOCATION & COMMENTS



DATE 7-15-84  
 COMPASS DECLIN. \_\_\_\_\_  
 FIRM/AGENCY PCA  
 PARTY CHIEF N PAULLUS  
 WITNESSES JOHN ESSER  
CHET SAUNDERS

SURVEYOR'S SEAL

REGISTERED  
 PROFESSIONAL  
 LAND SURVEYOR

*Norman J. Paullus*

OREGON  
 JULY 17, 1901  
 NORMAN J. PAULLUS JR.  
 1952

**CERTIFIED RECORD OF LAND CORNER MONUMENTATION**

**HISTORY OF ORIGINAL CORNER ESTABLISHED:**

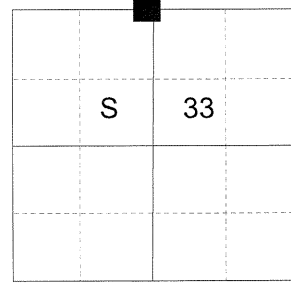
Corner originally established by David P. Thompson under GLO contract number 103 dated September 3rd, 1863. Surveyor General field notes state:

Set post for 1/4 sec. cor. in mound of earth, with pits, trench, charred stake as per instructions.

Corner monumented by Norman J. Paullus in 1984. Union County Monumentation record 927-84R states:

Didn't find any monument or accessories. Proceeded to set a 2" x 30" pipe with a brass cap marked as shown. The monument was buried 12" below the ground surface with a steel fence post next to it. A single proportionate method was used from the found section corners of Sections 28 and 33.

T 2 S R 38 E V-11



**DESCRIPTION OF CORNER EVIDENCE FOUND:**

Found a 2 1/2" pipe, 18" below ground with 2 1/2" brass cap marked as shown, from which:

A steel fencepost touches the North edge of cap.

**DESCRIPTION OF MONUMENT AND ACCESSORIES I ESTABLISHED TO PERPETUATE THE ORIGINAL LOCATION OF THIS CORNER:**

From the pipe monument:

**NEW BEARING OBJECTS:**

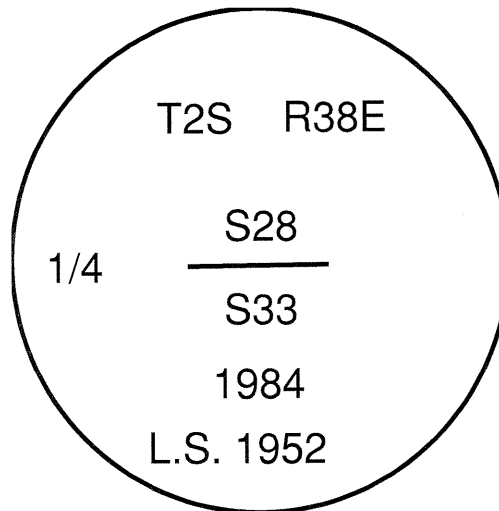
- A 5/8" x 30" iron pin bears North 0°54' West a dist. of 30.03 ft., with 1 1/2" aluminum cap marked "Union County Surveyor N RP".
- A 5/8" x 30" iron pin bears South 89°58' East a dist. of 25.43 ft., with 1 1/2" aluminum cap marked "Union County Surveyor E RP".
- A 5/8" x 30" iron pin bears South 6°02' East a dist. of 4.95 ft., with 1 1/2" aluminum cap marked "Union County Surveyor S RP".
- A 5/8" x 30" iron pin bears North 89°02' West a dist. of 5.00 ft., with 1 1/2" aluminum cap marked "Union County Surveyor W RP".

A West and South bearing fence corner bears West 1.50 ft.

I hereby certify that the corner was perpetuated on March 24, 2020.  
Witness: Kyle A. Tucker



Renewal Date: June 30, 2021



**UNION COUNTY SURVEYOR**

Date Received 3/31/20

Date Filed 3/31/20

Filed By [Signature]

File Number 012-2020R

I used a Leica GS18 in the establishment of the new accessories. The distances and bearings are to the center of the aluminum caps.

# HORIZONTAL CONTROL DATA

## UNION COUNTY, OREGON

### OREGON STATE PLANE, NORTH ZONE (3601)

STA NAME: 2020018

1/4 SECTION CORNER COMMON TO SECTIONS 28 AND 33

TWP. 2 S RGE. 38 E.

GEODETIC COORD: NAD 83(91)

DATE TIED: March 24, 2020

LAT: 45 ° 21 ' 17.44001 " N

SURVEYOR: RICK G. ROBINSON  
OPLS 2219

LONG: 118 ° 3 ' 56.95378 " W

FIRM: BAGETT, GRIFFITH, & BLACKMAN  
2006 ADAMS AVENUE  
LAGRANDE, OR 97850  
(541) 963-6092

SP. COOR: NAD 83(91)

N: 624889.011 INT FT.

E: 8827726.515 INT FT.

TYPE: GPS

THETA: 1 ° 43 ' 34.6298423 "

ORDER: SECOND CLASS: 1

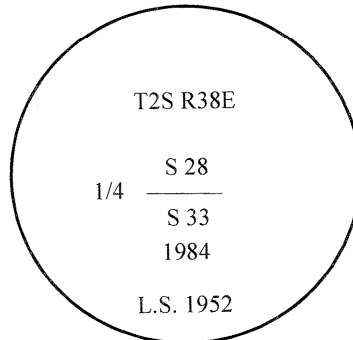
SCALE FACTOR: 0.9998998462

ELEV: 2759.96 US FT.

ELEV: DATUM: NGVD 29

**COMMENTS:**

2 1/2" iron pipe with 2 1/2" brass cap marked  
as shown set 18" below the ground



REGISTERED  
PROFESSIONAL  
LAND SURVEYOR

*Rick G. Robinson*

OREGON  
July 17, 1986

RICK G. ROBINSON  
2219

Renewal Date: December 31, 2020

1 METER = 3.2808333333... US FEET = 39.37 INCHES

1 METER = 3.280839895 INT'L FEET OR 1 INCH = 2.54 CM

TO CALCULATE ELEVATION FACTOR ( IN THE NORTH AMERICAN CONTINENT)

DIVIDE 20,906,000 BY (20,906,000 + ELLIPSOID ELEV. IN FEET)