

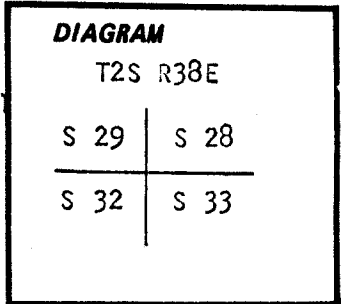
CERTIFIED RECORD OF LAND CORNER MONUMENTATION

History of original corner establishment:

Corner originally established by David T. Thompson under GLO contract number 103, dated September 3, 1863. Surveyor General record states:

Set post for corner to secs 28, 29, 32 & 33 in mound of earth with charred stake, pits, trench as per instructions

Corner remonumented with 1" x 36" iron pipe with brass cap marked as shown by survey number 62-78, by Duane I. Griffith



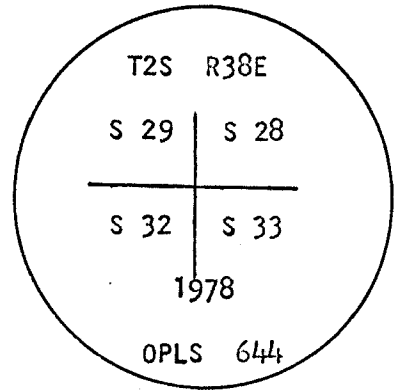
Description of corner evidence found:

Found brass cap monument as per survey number 62-78

Description of monument and accessories established to perpetuate the original location of this corner:

NONE

See survey number 17-84



REGISTERED
PROFESSIONAL
LAND SURVEYOR

Gregory T. Blackman

OREGON
JULY 13, 1973
GREGORY T. BLACKMAN
991

UNION COUNTY
SURVEYOR

Date Received 4-30-84

Date Filed 5-7-84

By G. LANGLITZ, DEPUTY

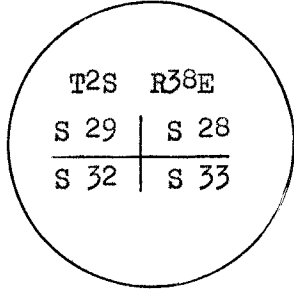
File No. 856-84 R

Office of..... County of.....
State of..... I hereby certify that the within instrument was filed in this office
for record on the..... day of....., 19.....

..... by
(COUNTY OFFICIAL) (DEPUTY)

TOWNSHIP 2S, RANGE 38 E.

CORNER DIAGRAM



REFERENCES TO PRIOR RECORDS COUNTY SURVEY NO. 62-78

REFER TO FILE NO. V-9
SEE ALSO MAP 32-84

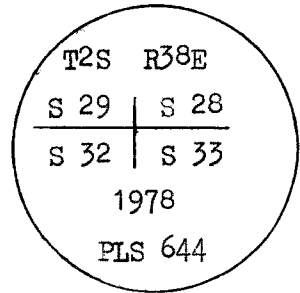
THIS SPACE RESERVED FOR
USE BY COUNTY SURVEYOR

MONUMENT(S) FOUND: (CONDITION AND SOURCE)

FOUND 1 1/2" PIPE WITH BRASS CAP MARKED AS SHOWN, SET
± 2° TO THE EAST OF THE OIL MAT ON CHANDLER LANE.

SURVEY NO. 62-78 SHOWS THE CAP BEING STAMPED AS T3S
WHEN IT IS ACTUALLY STAMPED T2S.

MONUMENT DETAIL



ACCESSORIES FOUND: (CONDITION AND SOURCE)

NO ACCESSORIES

MONUMENT SET (PROCEDURE AND DESCRIPTION)

MONUMENT DETAIL

NA

NEW ACCESSORIES


NA

SKETCH OF MONUMENT, ACCESSORIES AND GENERAL AREA
(IF NEEDED FOR CLARIFICATION)

LOCATION & COMMENTS

DATE 7-15-84
COMPASS DECLIN. _____
FIRM/AGENCY P.C.A.
PARTY CHIEF N. PAULLUS
WITNESSES JOHN ESSEX
CHET SAUNDERS

SURVEYOR'S SEAL



HORIZONTAL CONTROL DATA

OREGON STATE PLANE, NORTH ZONE (3601)

LaGRANDE & ISLAND CITY, UNION COUNTY OREGON

STA. NAME: 9604

CORNER COMMON TO: 28, 29, 32 & 33

TWP. 2S, RGE. 38E, W.M.

DATE FD.: MARCH, 1996

SURVEYOR: WALTER L. CASWELL
PLS 737

FIRM: EAGLE GPS SURVEY CORP
6110 S.W. LOMBARD AVE.
BEAVERTON, OR. 97008
(503) 643-1073

TYPE: GPS

ORDER: SECOND CLASS: 2

GEODETIC COOR: NAD 83(91)

LAT: 45°21'17.37638" N

LONG: 118°04'33.90777" W

SP. COOR: NAD 83(91)

N: 624803.248 INT.FT.

E: 8825089.217 INT.FT.


THETA: 1°43'08.422"

SCALE FACTOR: 0.999899845

ELEV: 2777.629 US.FT.

ELEV. DATUM: NGVD 29

DIRECTIONS "TO REACH"



EXPIRES 12/31/97

1 meter = 3.280833... U.S. Feet = 39.37 inches exactly
1 meter = 3.280839895 Intl. Feet or 1 inch = 2.54cm. exactly
To Calculate Elevation Factor (in the North American Continent)
Divide 20,906,000 by (20,906,000 + Ellipsoid Elev. in Feet)

JOB 96-007

SHEET 17 OF 66