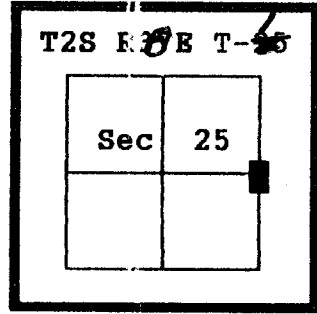


CERTIFIED RECORD OF LAND CORNER MONUMENTATION

HISTORY OF ORIGINAL CORNER ESTABLISHMENT:

Corner originally established by John A. Hurlbert under GLO contract Number 201, dated August 5, 1873. Surveyor General record states:

Set post in mound of stone for 1/4 corner.



DIAGRAM

No record of subsequent monumentation found in Union County survey records

DESCRIPTION OF CORNER EVIDENCE FOUND:

NONE

See Union County Survey Number 027-1993.

DESCRIPTION OF MONUMENT AND ACCESSORIES I ESTABLISHED TO PERPETUATE THE ORIGINAL LOCATION OF THIS CORNER:

In proportionate position, determined by survey I set a 2 1/2" x 30" aluminum pipe with aluminum cap marked as shown, 21 inches in the ground, from which;

REFERENCE OBJECTS

- A 5/8" X 30" rebar bears N 55°E, 7.22 feet, with aluminum cap marked NE RP.
- A 5/8" X 30" rebar bears S 45°E, 9.05 feet, with aluminum cap marked SE RP.
- A 18" Ponderosa Pine bears S 44°W, 49.80 feet, marked X BT
- A 19" Ponderosa Pine bears S 79°W, 49.56 feet, marked 1/4 S 25 BT

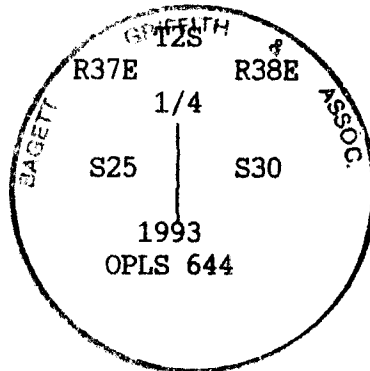
There is a N-S fence line approximately 20 feet West.

Raised a mound of stone around monument, 3 ft. base to top of cap.

I hereby certify that the above corner point was perpetuated as hereon described on July 31, 1993.

Witness

Jim Bennett  
Travis Foster



REGISTERED PROFESSIONAL LAND SURVEYOR

OREGON JULY 10, 1994  
DUANE I. GRIFFITH  
644

UNION COUNTY SURVEYOR

Date Received 8/9/93

Date Filed 8/9/93

By [Signature]

File No. 031-1993R

I used a steel tape and magnetic compass in the establishment of new accessories. I used 17° East magnetic declination and the distances are to a 50d spike driven in the right side of the root crown or center of cap. I attached a brass washer marked OPLS 644 to the BT blaze.

~~25~~ T-1

# HORIZONTAL CONTROL DATA

## UNION COUNTY, OREGON

### OREGON STATE PLANE, NORTH ZONE (3601)

STA NAME: 20210010

1/4 SECTION CORNER COMMON TO SECTIONS 25 AND 30

TWP. 2 S RGE. 37 & 38 E.

GEODETIC COORD: NAD 83(91)

DATE TIED: December 3, 2021

LAT: 45 ° 21 ' 43.24065 " N

SURVEYOR: RICK G. ROBINSON  
OPLS 2219

LONG: 118 ° 7 ' 0.00283 " W

FIRM: BAGETT, GRIFFITH, & BLACKMAN  
2006 ADAMS AVENUE  
LAGRANDE, OR 97850  
(541) 963-6092

SP. COOR: NAD 83(91)

N: 627111.213 INT FT.

E: 8814584.716 INT FT.

TYPE: GPS

THETA: 1 ° 41 ' 24.814018 "

ORDER: SECOND CLASS: 1

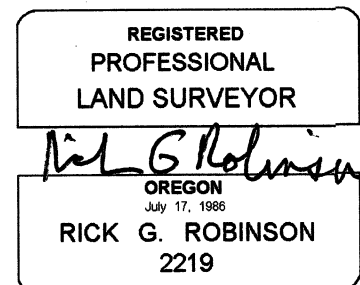
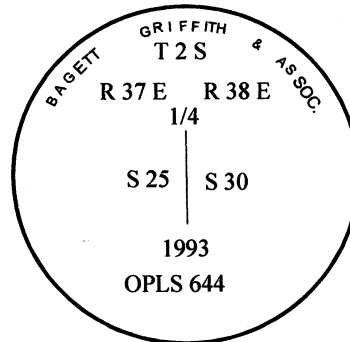
SCALE FACTOR: 0.9999002597

ELEV: 3606.63 US FT.

ELEV: DATUM: NGVD 29

**COMMENTS:**

2 1/2" aluminum monument marked as shown  
in mound of stone, with 10" exposed  
and steel fencepost alongside



Renewal Date: December 31, 2022

1 METER = 3.2808333333... US FEET = 39.37 INCHES

1 METER = 3.280839895 INT'L FEET OR 1 INCH = 2.54 CM

TO CALCULATE ELEVATION FACTOR ( IN THE NORTH AMERICAN CONTINENT)

DIVIDE 20,906,000 BY (20,906,000 + ELLIPSOID ELEV. IN FEET)