

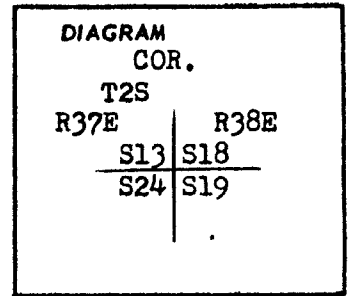
CERTIFIED RECORD OF LAND CORNER MONUMENTATION

(T2S R38E)

1  
N-25

**History of original corner establishment:**

Original survey by contract #102 dated July 20, 1863;  
 The original notes are.  
 Set cor to Section from which;  
 A tamarack 16" in diam bears N15°W a dist of 49 lks.;  
 A fir 22" in diam bears S20°W a dist of 26 lks.;  
 A fir 6" in diam bears N70°E a dist of 20 lks.;  
 A fir 10" in diam bears S32°E a dist of 15 lks. ;



**Description of corner evidence found:**

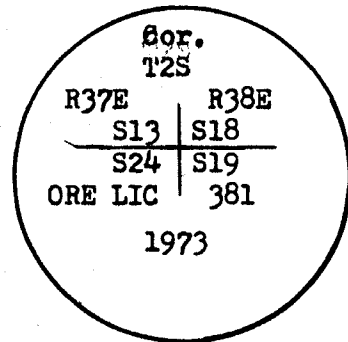
Found a whitefir standing with scribe at S20°W 26 lks. and 34" in diam.

**Description of monument and accessories established to perpetuate the original location of this corner**

At the position of the corner I set a 2" pipe 30" long with a brass cap set approximately 20" in the ground.  
 From the corner so established I set the following bearing trees. ;  
 A 11" ponderosa pine at N88°W at a dist. of 177 lks scribed T2S, R37E; S13BT;  
 A 16" ponderosa pine at S14°W at a dist of 2ch. 4½lks scribed T2S, R37E S24BT;  
 A ponderosa pine at N34°E at a dist. of 143 lks scribed T2S, R38E S18BT;  
 A 13" ponderosa pine at S13°E at a dist of 177 lks. scribed T2S, R38E S19BT;  
 U.S. Forest Service bearing tree signs were placed on the bearing trees set and found.  
 All distances measured on surface of ground to BT scribe.

<b>UNION COUNTY SURVEYOR</b>
Date Received _____
Date Filed _____
By _____
File No. <u>324-84 R</u>

I stamped the disk.



Office of County surveyor County of Union  
 State of oregon, I hereby certify that the within instrument was filed in this office  
 for record on the 26 day of Sept., 1973, at 3 o'clock P.M. (signed)  
 \_\_\_\_\_ by \_\_\_\_\_  
 (COUNTY OFFICIAL) (DEPUTY)

REGISTERED  
 PROFESSIONAL  
 LAND SURVEYOR

OREGON  
 MAY 4, 1956  
 JAMES G. VOELZ  
 381

# HORIZONTAL CONTROL DATA

## UNION COUNTY, OREGON

### OREGON STATE PLANE, NORTH ZONE (3601)

STA NAME: 20210009

SECTION CORNER COMMON TO SECTIONS 13, 18, 19 AND 24

TWP. 2 S RGE. 37 & 38 E.

GEODETIC COORD: NAD 83(91)

DATE TIED: December 3, 2021

LAT: 45 ° 23 ' 1.13465 " N

SURVEYOR: RICK G. ROBINSON  
OPLS 2219

LONG: 118 ° 6 ' 59.67345 " W

FIRM: BAGETT, GRIFFITH, & BLACKMAN  
2006 ADAMS AVENUE  
LAGRANDE, OR 97850  
(541) 963-6092

SP. COOR: NAD 83(91)

N: 634997.262 INT FT.

E: 8814375.527 INT FT.

TYPE: GPS

THETA: 1 ° 41 ' 25.0476092 "

ORDER: SECOND CLASS: 1

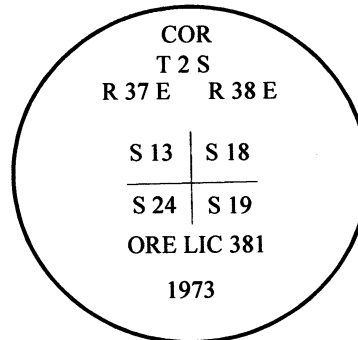
SCALE FACTOR: 0.9999016028

ELEV: 4689.65 US FT.

ELEV: DATUM: NGVD 29

**COMMENTS:**

2 1/2" brass cap monument marked as shown  
in mound of stone, with 10" exposed



REGISTERED  
PROFESSIONAL  
LAND SURVEYOR

*Rick G. Robinson*

OREGON  
July 17, 1986  
RICK G. ROBINSON  
2219

Renewal Date: December 31, 2022

1 METER = 3.280833333... US FEET = 39.37 INCHES

1 METER = 3.280839895 INT'L FEET OR 1 INCH = 2.54 CM

TO CALCULATE ELEVATION FACTOR ( IN THE NORTH AMERICAN CONTINENT)

DIVIDE 20,906,000 BY (20,906,000 + ELLIPSOID ELEV. IN FEET)