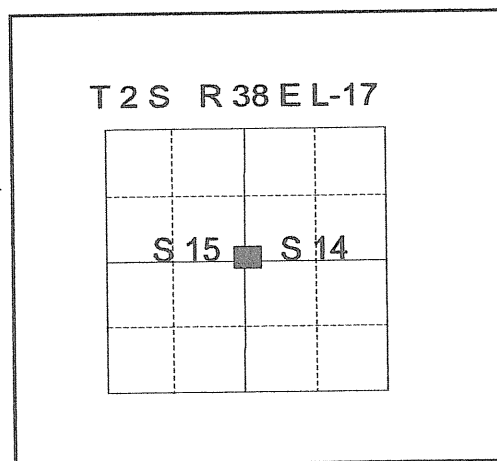


CERTIFIED RECORD OF LAND CORNER MONUMENTATION

HISTORY OF ORIGINAL CORNER ESTABLISHMENT:

Corner originally established by DAVID P. THOMPSON under GLO contract number 103, dated September 3, 1863

Set post in mound of earth with charcoal stake with pits for 1/4 section corner as per instructions.



No record of subsequent monumentation found in Union County survey records. See Survey Number 038-2006

DESCRIPTION OF CORNER EVIDENCE FOUND:

None

DESCRIPTION OF MONUMENT AND ACCESSORIES I ESTABLISHED

TO PERPETUATE THE ORIGINAL LOCATION OF THIS CORNER:

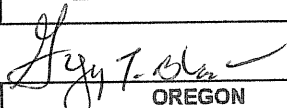
At proportioned position, I set a 2 1/2" x 30" Copper Clad monument marked as shown below, buried 36" deep in the center of Halley road.

NEW BEARING OBJECTS:

- A 5/8" Rebar with 1 1/2" aluminum cap bears N22°53'16"E, 31.26 feet marked NE RP.
- A 5/8" Rebar with 1 1/2" aluminum cap bears S20°55'51"E, 37.28 feet marked SE RP.
- A 5/8" Rebar with 1 1/2" aluminum cap bears S19°57'20"W, 27.59 feet marked SW RP.
- A 5/8" Rebar with 1 1/2" aluminum cap bears N23°12'22"W, 31.39 feet marked NW RP.

I hereby certify that the corner was monumented on November 1, 2006
Witness: Leo Castillo

**REGISTERED
PROFESSIONAL
LAND SURVEYOR**



OREGON
JULY 13, 1973

GREGORY T. BLACKMAN
991

Renewal Date: Dec. 31, 2007

BAGETT - GRIFFITH & BLACKMAN

T 2S R 38E

1/4

S 15 S 14

2006

OPLS 991

**UNION COUNTY
SURVEYOR**

Date Received 11/16/06

Date Filed 12/01/06

Filed By R. Ranson, Deputy

File Number 031-2006R

I used a Leica 500 GPS in the establishment of the new accessories. The distances are to the center of a 5/8" rebar with a 1 1/2" aluminum cap marked BGB RP.

HORIZONTAL CONTROL DATA

UNION COUNTY, OREGON

OREGON STATE PLANE, NORTH ZONE (3601)

STA NAME: 200615

1/4 SECTION CORNER COMMON TO SECTIONS 14 and 15

TWP. 2 S. RGE. 38 E.

GEODETIC COORD: NAD 83(91)

DATE TIED: November 6, 2006

LAT: 45 ° 23 ' 28.88574 " N

SURVEYOR: RICK G. ROBINSON
OPLS 2219

LONG: 118 ° 2 ' 6.22949 " W

FIRM: BAGETT, GRIFFITH, & BLACKMAN
2006 Adams Avenue
La Grande, OR 97850
(541) 963-6092

SP. COOR: NAD 83(91)

N: 638434.783 INT FT.

E: 8835223.004 INT FT.

TYPE: GPS

THETA: 1 ° 44 ' 53.1539599 "

ORDER: SECOND CLASS: 1



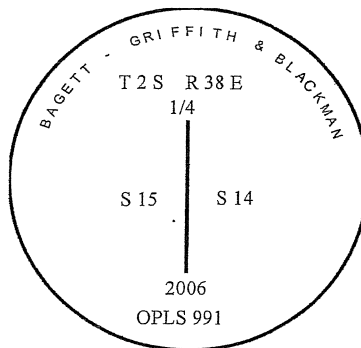
SCALE FACTOR: 0.9999021157

ELEV: 2719.68 US FT.

ELEV: DATUM: NGVD 29

COMMENTS:

Corner is a 5/8"x30" "copper clad pin with
2 1/2" brass cap marked:



Renewal Date: December 31, 2006

1 METER = 3.2808333333... US FEET = 39.37 INCHES

1 METER = 3.280839895 INT'L FEET OR 1 INCH = 2.54 CM

TO CALCULATE ELEVATION FACTOR (IN THE NORTH AMERICAN CONTINENT)

DIVIDE 20,906,000 BY (20,906,000 + ELLIPSOID ELEV. IN FEET)