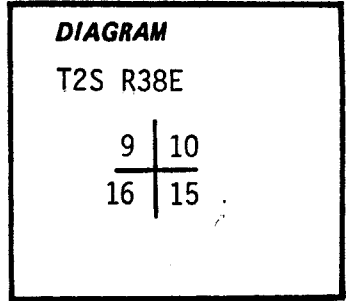


CERTIFIED RECORD OF LAND CORNER MONUMENTATION

History of original corner establishment:

Original survey by the General Land Office, 1863, states:
Set post for corner to Secs. 9, 10, 15, and 16 in mound of earth with charred stake, pits, and trenches as per instructions.



Union County Survey No. 58-77 states "Set 3/4" x 30" iron pin."

See also:
Union County Survey Nos. 61-71 and 51-72.

Description of corner evidence found:

Found: 3/4" iron rod (rebar), bent Northeasterly, buried 2" in gravel surface of Starr Lane County Road. This point is near the center of the roadway and is in line with an existing fence running North and a cultivation line running South.

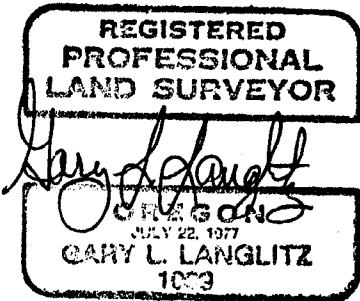
Description of monument and accessories established to perpetuate the original location of this corner:

None

Corner monument recovered on January 21, 1988.

Witness:

Gary L. Langlitz, LS 1099
Glen Wagoner



UNION COUNTY SURVEYOR
Date Received 2-2-88
Date Filed 2-2-88
By G. LANGLITZ, DEPUTY
File No. 61-88 R

Office of..... County of.....
State of..... I hereby certify that the within instrument was filed in this office
for record on the..... day of....., 19.....
..... by
(COUNTY OFFICIAL) (DEPUTY)

CERTIFIED RECORD OF LAND CORNER MONUMENTATION

HISTORY OF ORIGINAL CORNER ESTABLISHMENT:

Corner originally established by DAVID P. THOMPSON under GLO contract number 103, dated September 3, 1863.

Set post for corner to sections 9,10,15 and 16 in mound of earth with charred stake, pits and trenches as per instructions.

Numerous surveys call finding a 1/2" bolt. See corner reference index filed with this monumentation sheet.

Survey # 58-77 calls setting 3/4" x 30" iron pipe.

Numerous surveys call finding a 3/4" iron pipe. See corner reference index filed with this monumentation sheet.

No record of subsequent monumentation found in UNION COUNTY survey records.

DESCRIPTION OF CORNER EVIDENCE FOUND:

Found 3/4" iron rebar as per survey # 58-77.

DESCRIPTION OF MONUMENT AND ACCESSORIES I ESTABLISHED TO PERPETUATE THE ORIGINAL LOCATION OF THIS CORNER:

In place of found iron rebar, I set a 2 1/2" x 12" aluminum pipe with 2 1/2" aluminum cap marked as shown below, 14" in the ground.

NEW BEARING OBJECTS:

A 5/8" x 30" iron pin with 1 1/2" aluminum cap bears N38°E, 41.35 feet marked UNION COUNTY SURVEYOR NE RP.

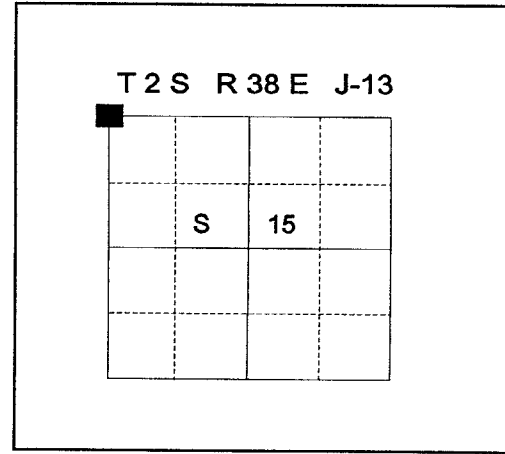
A 60D spike in power pole bears S80°E, 132.68 feet.

A 60D spike in power pole bears S56°W, 38.13 feet.

A 5/8" x 30" iron pin with 1 1/2" aluminum cap bears N32°W, 31.22 feet marked UNION COUNTY SURVEYOR NW RP.

I hereby certify that the corner was monumented on September 5, 1996.

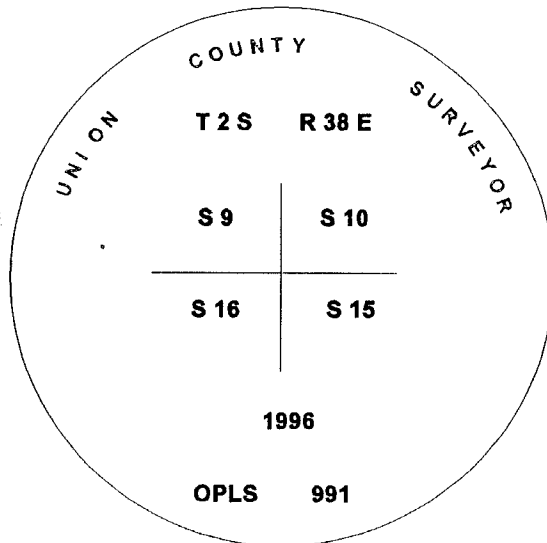
Witness: Mark Durbin, Travis Foster



REGISTERED
PROFESSIONAL
LAND SURVEYOR

Gregory T. Blackman
OREGON
JULY 13, 1973
GREGORY T. BLACKMAN
991

Renewal Date: December, 31 1997



UNION COUNTY SURVEYOR

Date Received 10/30/96

Date Filed 12/18/96

Filed By R. ROBINSON, Deputy

File Number 122-1996 R

I used a steel tape and magnetic compass in the establishment of the new accessories. I used 18° East declination.

HORIZONTAL CONTROL DATA

UNION COUNTY, OREGON
OREGON STATE PLANE, NORTH ZONE (3601)

STA. NAME: 9324

CORNER COMMON TO: 9,10,15 & 16

TWP.2 S. RGE.38 E.

DATE SET: OCT. 1993

SURVEYOR: WALTER L. CASWELL
PLS 737

FIRM: EAGLE GPS SURVEY CORP
13545 NW SCIENCE PARK DR
PORTLAND, OR. 97229
(503) 643-1073

TYPE: GPS

ORDER: SECOND CLASS: 1

GEODETIC COOR: NAD 83(91)

LAT: 45°23'55.01460" N

LONG: 118°03'20.49247" W

SP. COOR: NAD 83(91)

N: 640918.830 INT.FT.

E: 8829846.085 INT.FT.

THETA: 1°44'00.487"

SCALE FACTOR: 0.999902615

ELEV: 2782.96 US.FT.

ELEV. DATUM: NGVD 29

DIRECTIONS "TO REACH": FROM THE INTERSECTION OF ADAMS AVENUE
(U.S. 30) WITH SECOND STREET IN LA GRANDE, HEAD NORTH ON 2ND
STREET 1.1 MI. TO THE INTERSECTION WITH BLACK HAWK TRAIL LANE TO
THE NORTH AND EAST. TURN RIGHT AND GO EAST 0.8 MILES TO THE
INTERSECTION WITH MT. GLENN ROAD TO YOUR LEFT AND SPRUCE STREET
TO YOUR RIGHT. TURN LEFT AND GO NORTH ON MT. GLENN ROAD FOR 4.9
MILES TO AN INTERSECTION WITH STARR LANE. GO EAST ON STARR LANE
FOR 1/2 MILE TO A ROAD RUNNING SOUTH, ALONG A
LINE OF POWER POLES. THE CORNER IS IN THE
CENTERLINE OF STARR LANE, ABOUT 20 FEET EAST OF
THE CENTER OF THE SIDE ROAD. THERE IS A FENCE
TO THE NORTH, IN LINE WITH THE CORNER. RUNNING
PARALLEL, ABOUT 5 FEET TO THE EAST OF THAT
FENCE, IS A ROW OF FENCE POSTS WITHOUT ANY
FENCE WIRE ON THEM. THE STATION IS A 5/8" IRON
ROD WITH A 2 1/2" ALUMINUM CAP.

REGISTERED
PROFESSIONAL
LAND SURVEYOR

Walter L. Caswell

OREGON
JULY 8, 1966
WALTER L. CASWELL
737

EXPIRES 12/31/95

1 METER = 3.280833333333... U.S. FEET = 39.37 INCHES
1 METER = 3.280839895 INT'L FEET OR 1 INCH = 2.54 CM.
TO CALCULATE ELEVATION FACTOR (IN THE NORTH AMERICAN CONTINENT)
DIVIDE 20,906,000 BY (20,906,000 + ELLIPSOID ELEV. IN FEET)
SHEET 24 OF 37

GEODETTIC CONTROL DATA

**OREGON STATE PLANE, NORTH ZONE (3601)
UNION COUNTY, OREGON**

STA. NAME: 9324

SECTION CORNER:	GEODETTIC COOR: NAD 83(91)
SEC <u>9</u> <u>10</u>	
SEC 16 15 TWP.2 S. RGE.38 E	LAT: 45:23'55.01460" N
UNION COUNTY, OREGON	LONG: 118:03'20.49247" W
DATE TIED: JULY, 1999	
SURVEYOR: WALTER L. CASWELL	SP. COOR: NAD 83(91)
PLS 737	
	N: 640918.830 INT.FT
FIRM: EAGLE GPS SURVEY CORP	E: 8829846.085 INT.FT.
6110 SW LOMBARD AVE.	THETA: 1:44'00.487"
BEAVERTON, OR. 97008-4736	
(503) 643-1073	
TYPE: GPS	SCALE FACTOR: 0.999902615
ORDER: SECOND CLASS: 1	ELEV: 2782.96 U.S.FT.
	ELEV. DATUM: NGVD 1929(1947)

DIRECTIONS "TO REACH":

**REGISTERED
PROFESSIONAL
LAND SURVEYOR**

Albert Hertel 10-14-99

**OREGON
JULY 18, 1980
ALBERT HERTEL
1896**

EXPIRES: 06/30/01

1 METER = 3.280833... U.S. FEET = 39.37 INCHES EXACTLY
1 METER = 3.280839895 INTL. FEET OR 1 INCH = 2.54CM. EXACTLY
TO CALCULATE ELEVATION FACTOR (IN THE NORTH AMERICAN CONTINENT)
DIVIDE 20,906,000 BY (20,906,000 + ELLIPSOID ELEV. IN FEET)

JOB 99-005
SHEET 16 OF 63