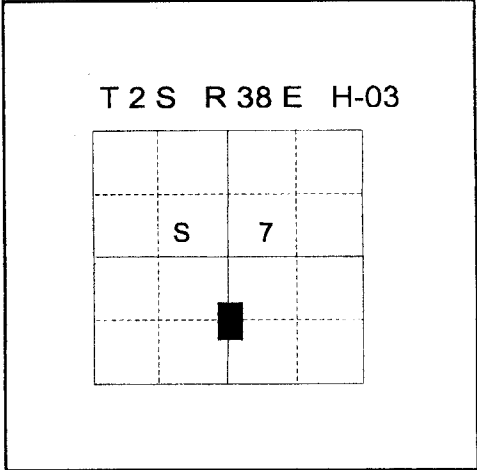


CERTIFIED RECORD OF LAND CORNER MONUMENTATION

HISTORY OF ORIGINAL CORNER ESTABLISHMENT:

No original corner established.



DESCRIPTION OF CORNER EVIDENCE FOUND:

None

See Survey No. 023-2001

DESCRIPTION OF MONUMENT AND ACCESSORIES I ESTABLISHED

TO PERPETUATE THE ORIGINAL LOCATION OF THIS CORNER:

At the position established by Survey number 023-2001, I set a 5/8"x 30" iron pin with 2" aluminum cap marked as shown, 30 inches in the ground, from which;

NEW BEARING TREES AND OBJECT:

A 8 inch Lodge Pole Pine, bears North 11° West a distance of 61.50 feet, marked X BT

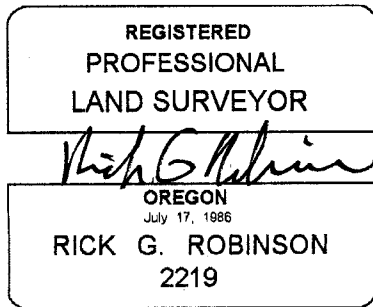
A 22 inch White fir, bears North 86° West a distance of 50.30 feet, marked CS 1/16 S7 BT,

Set steel fence post approximately 1 foot North of monument.

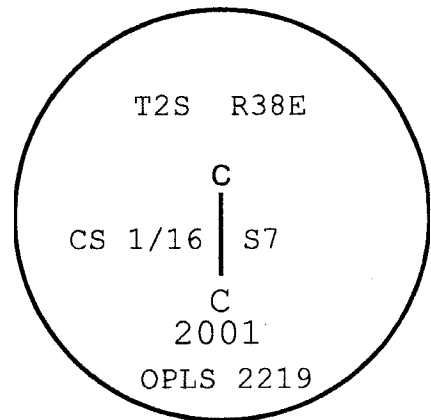
I hereby certify that the corner was monumented on May 31, 2001

Witnesses:

Norbert W. Volny and Gregory T. Blackman Jr.



Renewal Date December 31, 2002



UNION COUNTY SURVEYOR

Date Received 6/8/01

Date Filed 7/2/01

Filed By [Signature]

File Number 035-2001R

I used a steel tape and magnetic compass in the establishment of the new accessories. I used 18° East declination, the distances are to a 60d spike driven in the root crown of the BT. A brass washer marked OPLS 2219 is attached to the BT blaze.