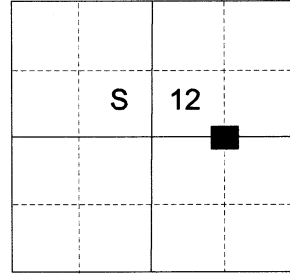


CERTIFIED RECORD OF LAND CORNER MONUMENTATION

HISTORY OF ORIGINAL CORNER ESTABLISHED:

Corner not previously established.

T 2 S R 38E G-24



DESCRIPTION OF CORNER EVIDENCE FOUND:

None

SEE SURVEY NUMBER 018-2021

DESCRIPTION OF MONUMENT AND ACCESSORIES I ESTABLISHED TO MONUMENT THE ORIGINAL LOCATION OF THIS CORNER:

At position determined by survey, I set a 5/8" x 30" iron pin with 2 1/2" aluminum cap, marked as shown below, 30" below road surface. Aluminum cap marked as shown below from which:

NEW BEARING OBJECTS:


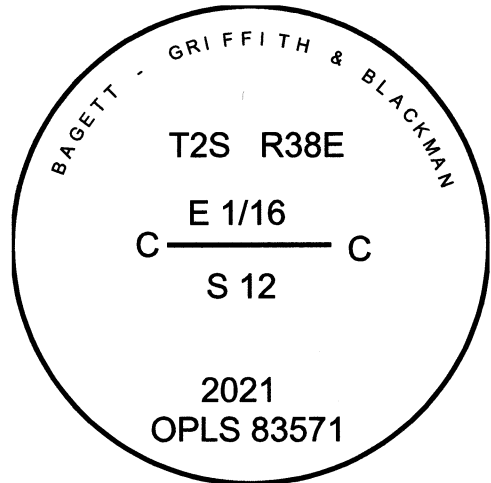
A 5/8" x 30" iron pin bears South 0° 09' West a distance of 20.00 feet, with 1 1/2" aluminum cap marked S RP.

A 5/8" x 30" iron pin bears South 89° 56' West a distance of 12.87 feet, with 1 1/2" aluminum cap marked W RP.

Corner falls in Standley Lane. Fenceposts set approx. 20 ft South and 13 ft. West.

I hereby certify that the corner was monumented on May 12, 2021.

Witness: Kyle Tucker, Emmitt Ambert



I used a Leica GS18 with RTK in the establishment of the new accessories. Bearings and distances are measured to the center of the aluminum cap. Basis of bearing is as per Survey Number 018-2021.

